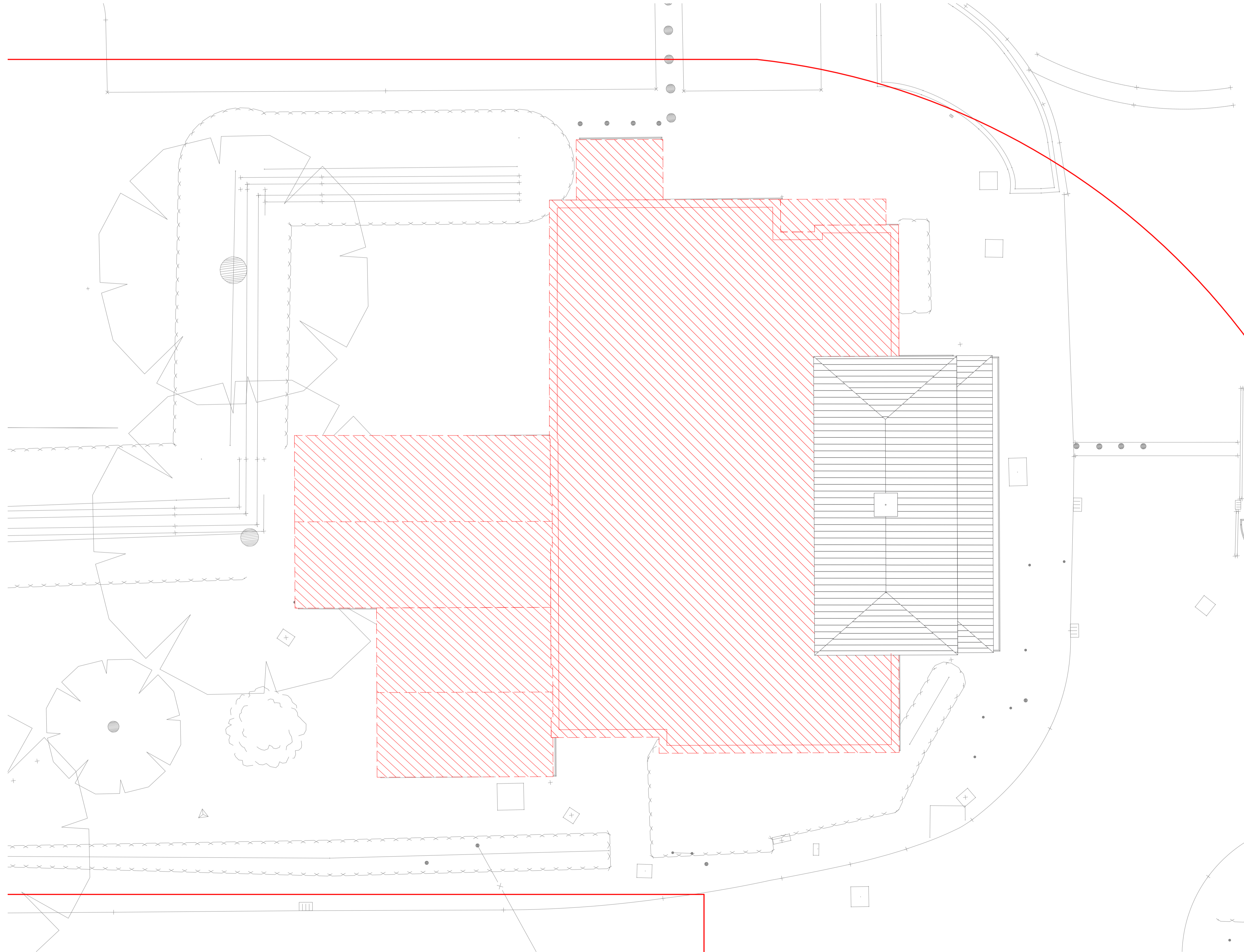
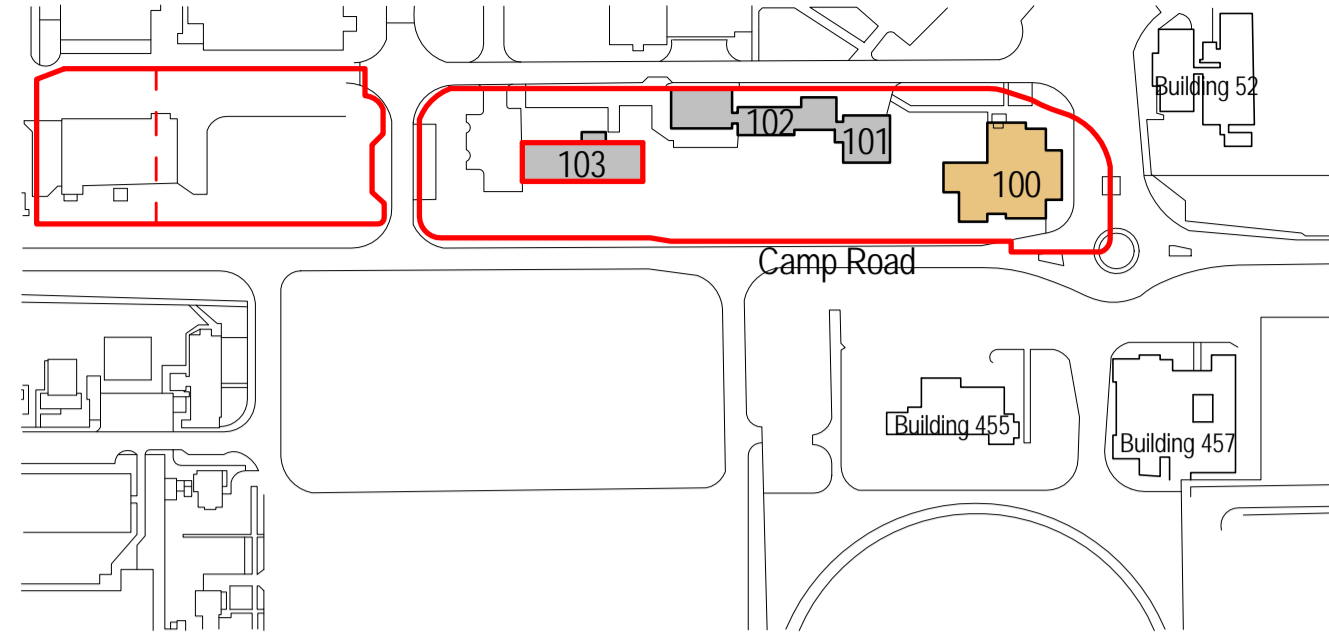


Existing Site Key Plan





Notes:

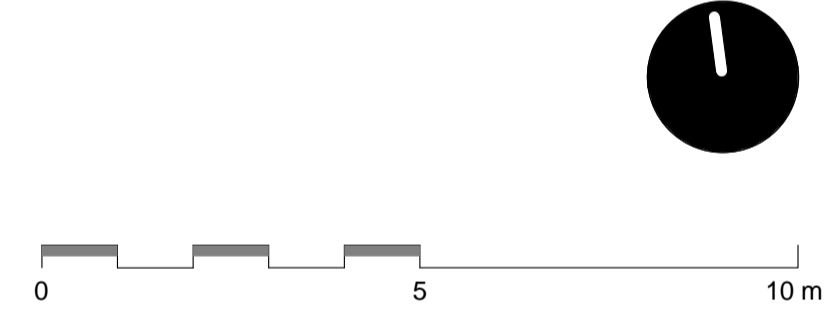
1. **Measured Survey Information:**
Please note the existing building layout indicated on this drawing is derived from the measured survey information produced by Open Architecture (London) Ltd. (Drawing Refs. 16012-002-Rev.P1, 16012-004-Rev.P1 and 16012-005-Rev.P1: Dated 06/05/2016). The existing building position relative to the wider site context is derived from the topographical site survey information produced by Woods Hardwick Ltd. (Issued to ADP on 17/10/2016). ADP take no responsibility for the reliability/ accuracy of the survey information.

2. **Levels:**
All levels are in metres relating to an Ordnance datum derived from the topographical site survey information produced by Woods Hardwick Ltd. (Issued to ADP on 17/10/2016). ADP take no responsibility for the reliability/ accuracy of the survey information.

3. **Site Boundary:**
Please note the site boundary position identified on this drawing remains subject to confirmation from Land Registry/ verification with the land owner's title deeds; ADP take no responsibility for the reliability/ accuracy of this survey information.

Key

-  Existing Roof to be demolished
-  Existing Roof to be demolished



REVISION	DATE	DESCRIPTION	DRAWN	CHECKED
S2-P 1	07/04/17	Issued for Information	RH	ADP
S2-P 2	13/04/17	Key plan updated	JMet	ADP
S2-P 3	20/03/18	Reserved Matter Application	JMet	ADP
S2-P 4	22/03/18	Reserved Matters Applications	JMet	ADP

CHECK ALL DIMENSIONS AND VERIFY ON SITE. REPORT ANY ERRORS OR OMISSIONS

CORDE

Charity House
 Park End Street Oxford OX1 1JD
 T +44 (0) 1865 248045
 E info@corde.co.uk
 www.corde.co.uk

JOB TITLE:
HEYFORD PARK VILLAGE CENTRE
(NORTH OF CAMP ROAD)

DRAWING TITLE:
BUILDING 100 - DEMOLITIONS PLAN - ROOF

SCALE:
As indicated

DRAWING SHEET SIZE:
A1

JOB CODE: CD2316	DRAWING NUMBER: CRD-01-R1-DR-A-00941	REVISION: S2-P 4
----------------------------	--	----------------------------

1 BUILDING 100 - DEMOLITIONS PLAN - ROOF
1 : 100

This line should measure 100mm along x and y axis when printed