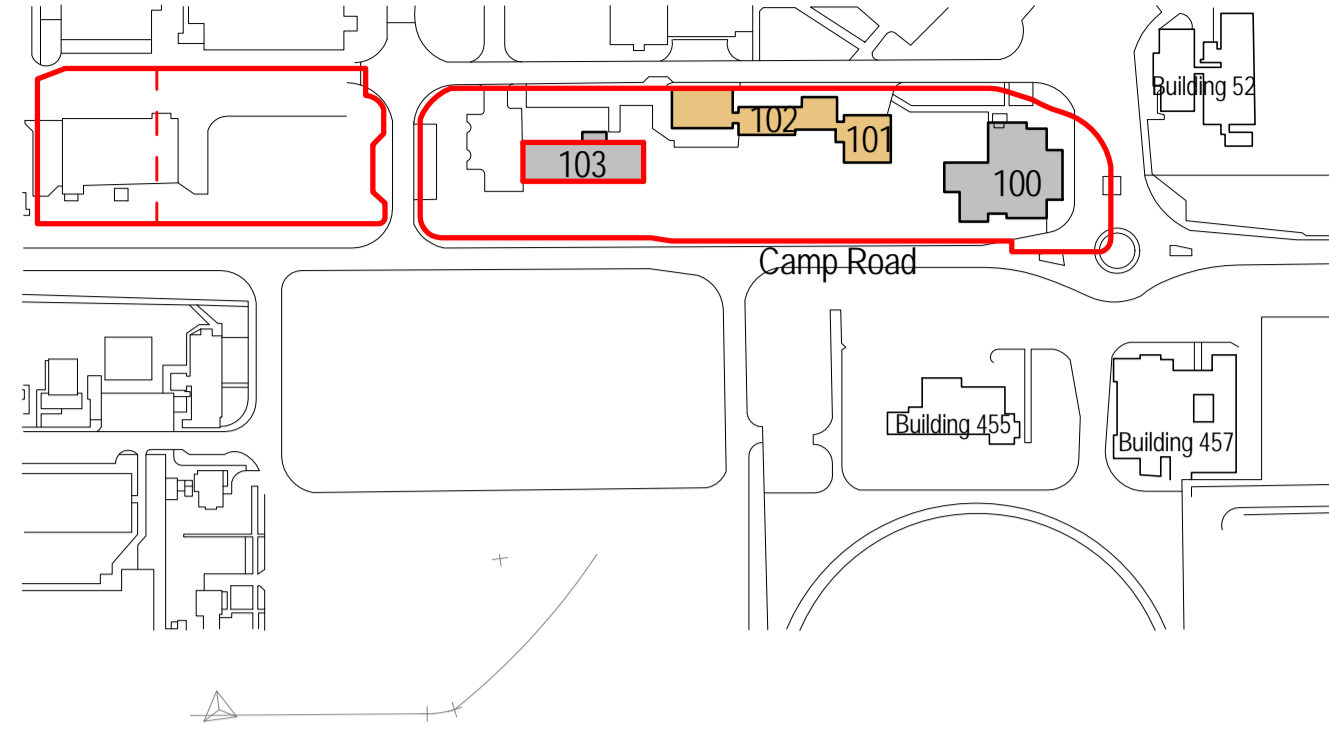


Existing Site Key Plan



Notes:

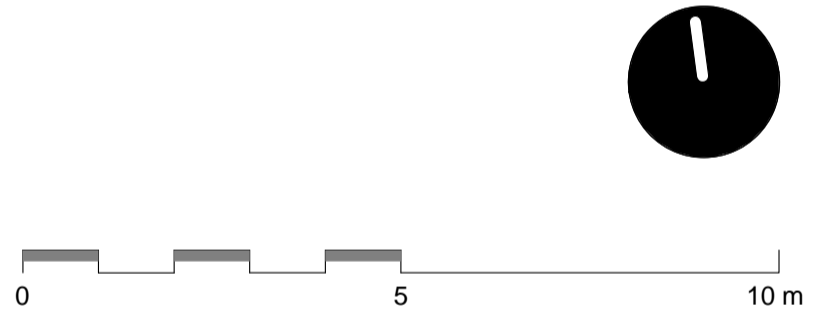
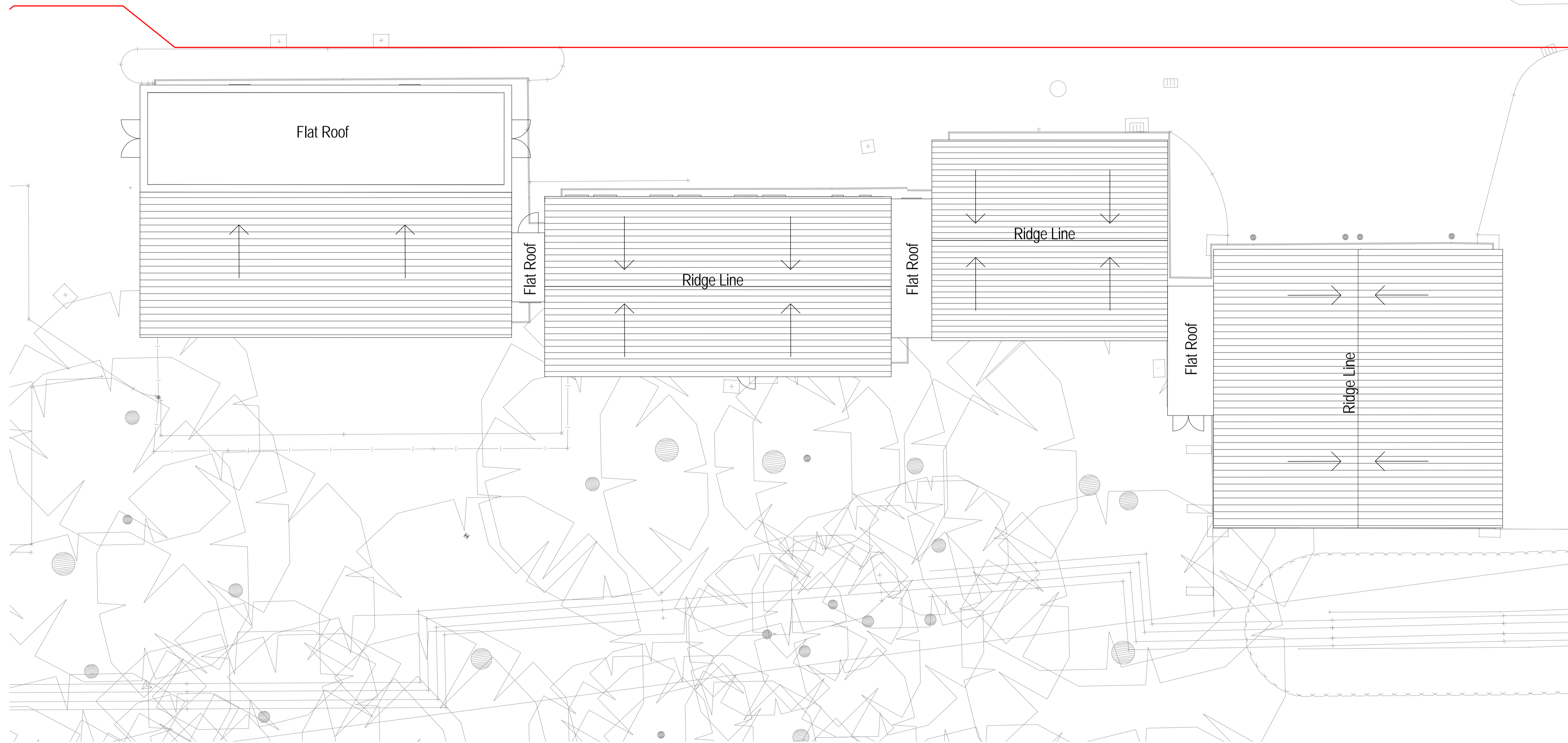
1. Measured Survey Information:
Please note the existing building layout indicated on this drawing is derived from the measured survey information produced by Open Architecture (London) Ltd. (Drawing Refs. 17003-001-Rev.P1 and 17003-002-Rev.P1; Dated 31/01/2017). The existing building position relative to the wider site context is derived from the topographical site survey information produced by Woods Hardwick Ltd. (Issued to ADP on 17/10/2016). ADP take no responsibility for the reliability/ accuracy of the survey information.

2. Levels:
All levels are in metres relating to an Ordnance datum derived from the topographical site survey information produced by Woods Hardwick Ltd. (Issued to ADP on 17/10/2016). ADP take no responsibility for the reliability/ accuracy of the survey information.

3. Site Boundary:
Please note the site boundary position identified on this drawing remains subject to confirmation from Land Registry/ verification with the land owner's title deeds; ADP take no responsibility for the reliability/ accuracy of this survey information.

Key

Application Site Boundary



REVISION	DATE	DESCRIPTION	DRAWN	CHECKED
S2-P 1	07/04/17	Issued for Information	JMet	ADP
S2-P 2	12/04/17	Key plan updated	JMet	ADP
S2-P 3	20/03/18	Reserved Matter Application	JMet	ADP
S2-P 4	22/03/18	Reserved Matters Application	JMet	ADP

CHECK ALL DIMENSIONS AND VERIFY ON SITE. REPORT ANY ERRORS OR OMISSIONS

1 BUILDING 101/102 - EXISTING ROOF PLAN
1 : 100

CORDE

Carriage House
 Park End Street Oxford OX1 1JD
 T +44 (0) 1865 248045
 E info@corde.co.uk
 www.corde.co.uk

JOB TITLE:
HEYFORD PARK VILLAGE CENTRE
(NORTH OF CAMP ROAD)

DRAWING TITLE:
BUILDING 101/102 - EXISTING ROOF PLAN

SCALE: As indicated	DRAWING SHEET SIZE: A1
JOB CODE: CD2316	DRAWING NUMBER: CRD-00-R1-DR-A-00931
REVISION: S2-P 4	