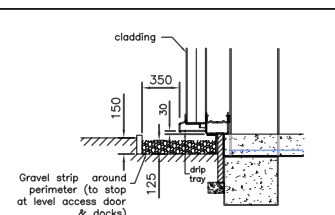
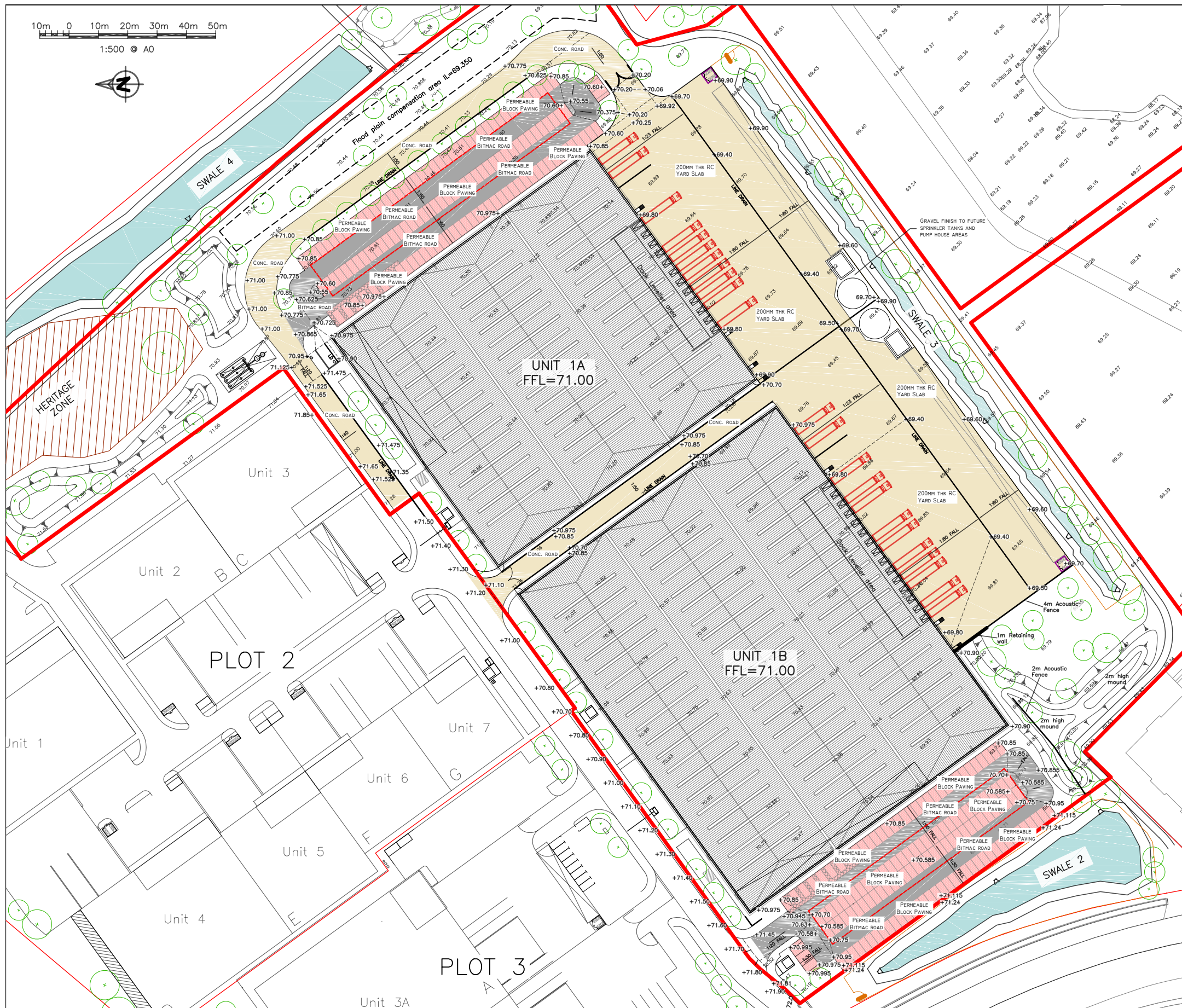
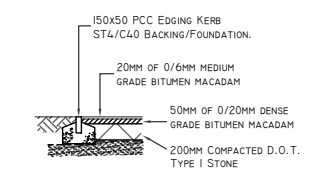


10m 0 10m 20m 30m 40m 50m

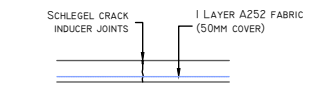
1:500 @ A0



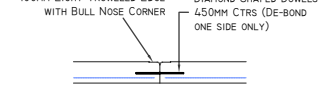
BUILDING PERIMETER GRAVEL STRIP DETAIL 1:25



PATH EDGING DETAIL 1:25

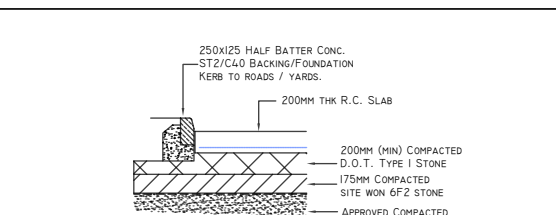


CONTRACTION JOINT 1:25

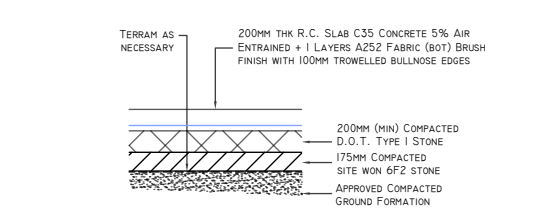


LONGITUDINAL JOINT 1:25

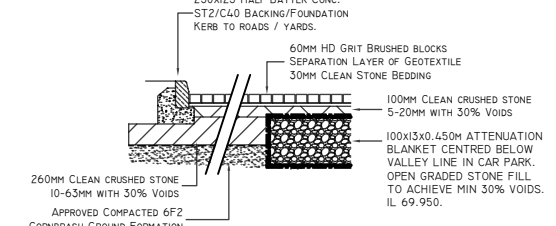
- KEY:**
- PERMEABLE BLOCK PAVING CARPARK
 - 200MM THK RC YARD SLAB
 - PERMEABLE BITMAC CARPARK ROAD
 - SWALE
 - NEW UNITS



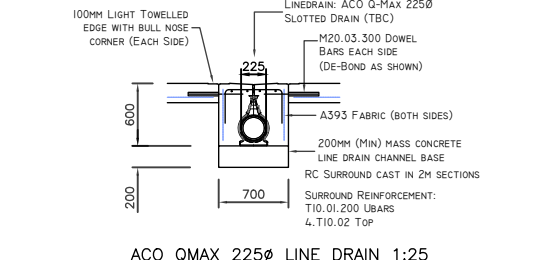
RC YARD KERB DETAIL 1:25



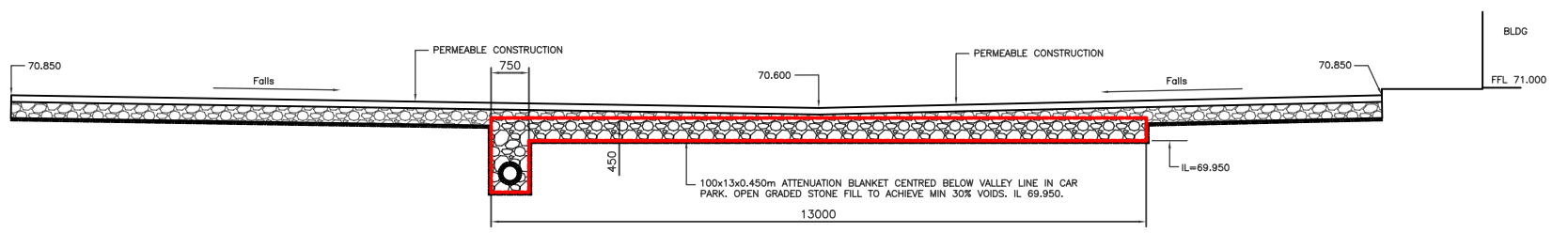
TERRAM AS NECESSARY



PERMEABLE BLOCK CARPARK 1:25



ACO QMAX 225Ø LINE DRAIN 1:25



TYPICAL CARPARK SECTION 1:50

PLOT 1 EXTERNAL WORKS LAYOUT 1:500

TENDER

A 16.04.18 Grids updated + minor revs
PLOT 1, Skimmingdish Lane, Link 9 - Bicester

CLIENT:
ALBION LAND (2013) LTD

PLOT 1
External works Layout

BAILEY JOHNSON HAYES
Consulting Engineers

ST ALBANS: Suite 4, Phoenix House, 63 Campbell Rd, ST ALBANS, Herts AL1 9PL
MANCHESTER: Grange House, John Dalton Street, MANCHESTER, M2 6FW
Scale: 1:500, 50, 25, 10
Date: 28.03.18
Drawn: DJC

S1344-E-02A