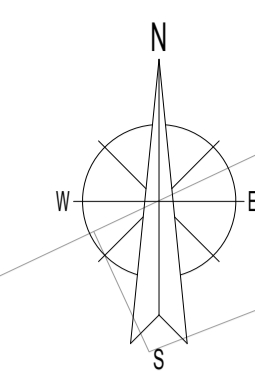


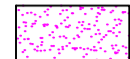











Langford Lane



Legend

-  PERMANENT LAND EASEMENT BOUNDARY
-  NETWORK RAIL BOUNDARY (INDICATIVE)
-  PROPOSED GRASS SEEDING (NATIVE SPECIES GRASSLAND MIX)
-  PROPOSED WET WOODLAND PLANTING
-  PROPOSED HEDGE PLANTING
-  EXISTING HEDGEROW TO BE RETAINED
-  PROPOSED SPECIMEN TREES
-  PROPOSED POST AND 4 RAIL DONE BY OTHERS
-  PROPOSED SURFACE WATER DITCH DONE BY OTHERS
-  PROPOSED PALISADE FENCING DONE BY OTHERS
-  POST AND WIRE HORSEPROOF FENCING TO BE DONE BY LANDSCAPE CONTRACTOR
-  KISSING GATE/ GATE

NOTES

The Contractor is to familiarise themselves with the locations of any services prior to commencement of work on site.

All trees to be planted Double Staked. Refer to construction details within Specification for Soft Landscape Works.

NOTES

The setting out and extent of planting is to be confirmed on site prior to implementation of the works.

Drawing produced on the Snakegrid coordinate system

This drawing is based on:

- LANDSCAPE GENERAL ARRANGEMENT PLAN (5114534-ATK-DRG-AR-907353)
- EWR P1 CO-ORDINATION DRAWING SHEET 27 OF 38 (5114534-ATK-DRG-MD-700227)
- PROPOSED BOUNDARY FENCING AND ACCESS STRATEGY SHEET 27 OF 38 (5114534-ATK-MOD-MD-705227)
- FENCING PROVIDED AND OVERLAID BY CBJV ON THE 08/02/2017

All works have been designed in accordance with network rail recommended planting species matrix V2.1. all planting is located in XS of 5m distance from running rails.

Access for maintenance via OS Grid Reference 457553, 220324. Road Rail Access.

Hedge and Tree alignment is indicative and for illustrative purposes and will follow Limit of Deviation that will be confirmed on site.

Field gate location is indicative only.

B02	10/02/16	FOR APPROVAL stockproof fencing/gates added and proposed planting amended	CM	GL	JE
B01	04/01/16	FOR APPROVAL stockproof fencing/gates added	PHM	SF	CF
Rev.	Date	Amendment	Drawn	Chkd	Appd.



18 Frogmore Road, Hemel Hempstead, Herts, HP3 9RT.
 Tel: +44 (0) 1442 437500
 Fax: +44 (0) 1442 437550
 Email: info@rsk.co.uk
 Web: www.rsk.co.uk

Client
**CARILLION BUCKINGHAM
 JOINT VENTURE**

Project Title
**EAST WEST RAIL
 PHASE 1**

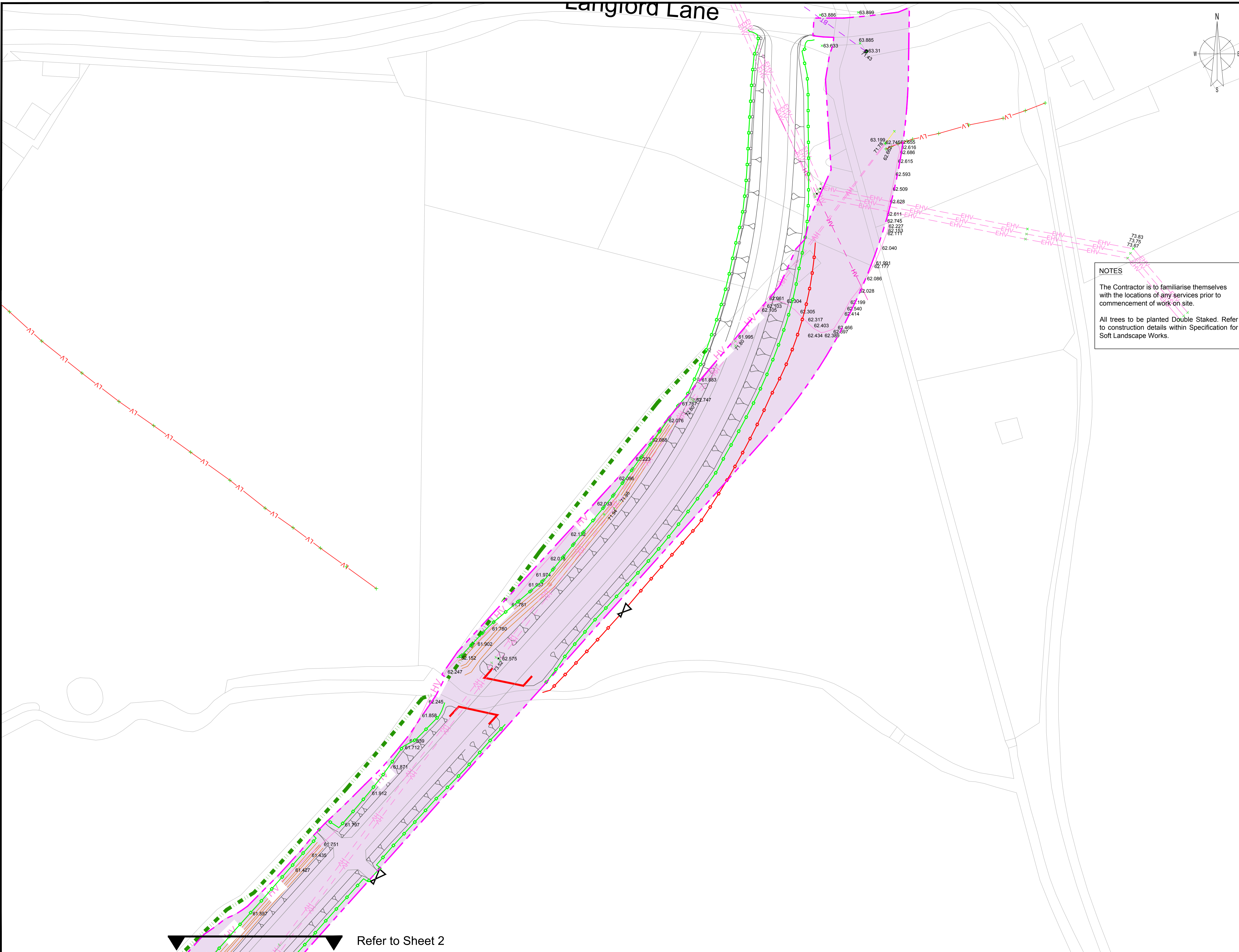
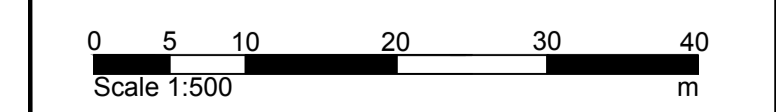
Drawing Title
**LANGFORD LANE OVERBRIDGE
 LANDSCAPE GENERAL
 ARRANGEMENT PLAN SHEET 4/4**

Drawn	Date	Checked	Date	Approved	Date
RP	30/11/15	SF	30/11/15	SF	30/11/15

Scale	Orig Size	Dimensions
1:500	A1	METRES

Project No.	Drawing File
121097	RSK/M/121097/04/02/06

Drawing No.	Rev
RSK-DRG-BTS-P012	B02



Refer to Sheet 2