

Map ID	Details	Quadrant Reference (Compass Direction)	Estimated Distance From Site	Contact	NGR
40	Contemporary Trade Directory Entries Name: Cleaning Just For Fun Location: 14, Rookery Way, Bicester, Oxfordshire, OX26 2LQ Classification: Cleaning Services - Domestic Status: Inactive Positional Accuracy: Automatically positioned to the address	A9SW (SE)	893	-	457579 223008
41	Contemporary Trade Directory Entries Name: Balco Location: 1, Germander Way, Bicester, Oxfordshire, OX26 3WB Classification: Garage Equipment Status: Inactive Positional Accuracy: Automatically positioned to the address	A19SE (NE)	931	-	457830 224283
42	Contemporary Trade Directory Entries Name: Lee Wanless Location: 12, Fluellen Place, Bicester, Oxfordshire, OX26 3ZE Classification: Boilers - Servicing, Replacements & Repairs Status: Active Positional Accuracy: Automatically positioned to the address	A15NW (E)	997	-	457968 224009

Map ID	Details	Quadrant Reference (Compass Direction)	Estimated Distance From Site	Contact	NGR
43	Local Nature Reserves Name: Bure Park Multiple Area: N Area (m2): 84041.07 Source: Natural England Designation Date: 5th December 2005	A14SW (E)	482	5	457486 223771
44	Nitrate Vulnerable Zones Name: Not Supplied Description: NVZ Area Source: Department for Environment, Food and Rural Affairs (DEFRA - formerly FRCA)	A13NE (NW)	0	6	456960 223804

Agency & Hydrological	Version	Update Cycle
Contaminated Land Register Entries and Notices Cherwell District Council - Environmental Health Department Aylesbury Vale District Council - Environmental Health	February 2013 March 2013	Annual Rolling Update Annual Rolling Update
Discharge Consents Environment Agency - Anglian Region Environment Agency - Thames Region	February 2014 February 2014	Quarterly Quarterly
Enforcement and Prohibition Notices Environment Agency - Thames Region	March 2013	As notified
Integrated Pollution Controls Environment Agency - Thames Region	October 2008	Not Applicable
Integrated Pollution Prevention And Control Environment Agency - Thames Region	February 2014	Quarterly
Local Authority Integrated Pollution Prevention And Control Aylesbury Vale District Council - Environmental Health Cherwell District Council - Environmental Health Department	August 2013 March 2013	Annual Rolling Update Annual Rolling Update
Local Authority Pollution Prevention and Controls Aylesbury Vale District Council - Environmental Health Cherwell District Council - Environmental Health Department	August 2013 March 2013	Annual Rolling Update Annual Rolling Update
Local Authority Pollution Prevention and Control Enforcements Aylesbury Vale District Council - Environmental Health Cherwell District Council - Environmental Health Department	August 2013 March 2013	Annual Rolling Update Annual Rolling Update
Nearest Surface Water Feature Ordnance Survey	July 2012	Quarterly
Pollution Incidents to Controlled Waters Environment Agency - Anglian Region Environment Agency - Thames Region	September 1999 September 1999	Not Applicable Not Applicable
Prosecutions Relating to Authorised Processes Environment Agency - Thames Region	March 2013	As notified
Prosecutions Relating to Controlled Waters Environment Agency - Thames Region	March 2013	As notified
Registered Radioactive Substances Environment Agency - Thames Region	February 2014	Quarterly
River Quality Environment Agency - Head Office	November 2001	Not Applicable
River Quality Biology Sampling Points Environment Agency - Head Office	July 2012	Annually
River Quality Chemistry Sampling Points Environment Agency - Head Office	July 2012	Annually
Substantiated Pollution Incident Register Environment Agency - Thames Region - West Area	February 2014	Quarterly
Water Abstractions Environment Agency - Anglian Region Environment Agency - Thames Region	December 2014 December 2014	Quarterly Quarterly
Water Industry Act Referrals Environment Agency - Thames Region	February 2014	Quarterly
Groundwater Vulnerability Environment Agency - Head Office	January 2011	Not Applicable
Drift Deposits Environment Agency - Head Office	January 1999	Not Applicable
Bedrock Aquifer Designations British Geological Survey - National Geoscience Information Service	October 2012	Annually













Agency & Hydrological	Version	Update Cycle
Superficial Aquifer Designations British Geological Survey - National Geoscience Information Service	October 2012	Annually
Source Protection Zones Environment Agency - Head Office	December 2014	Quarterly
Extreme Flooding from Rivers or Sea without Defences Environment Agency - Head Office	December 2013	Quarterly
Flooding from Rivers or Sea without Defences Environment Agency - Head Office	December 2013	Quarterly
Areas Benefiting from Flood Defences Environment Agency - Head Office	December 2013	Quarterly
Flood Water Storage Areas Environment Agency - Head Office	December 2013	Quarterly
Flood Defences Environment Agency - Head Office	December 2013	Quarterly
Detailed River Network Lines Environment Agency - Head Office	March 2012	Annually
Detailed River Network Offline Drainage Environment Agency - Head Office	March 2012	Annually

Waste	Version	Update Cycle
BGS Recorded Landfill Sites British Geological Survey - National Geoscience Information Service	June 1996	Not Applicable
Historical Landfill Sites Environment Agency - South East Region - Kent & South London Area Environment Agency - South East Region - North East Thames Area Environment Agency - South East Region - Solent & South Downs Area Environment Agency - South East Region - West Thames Area Environment Agency - Thames Region - West Area	October 2013 October 2013 October 2013 October 2013 October 2013	Quarterly Quarterly Quarterly Quarterly Quarterly
Integrated Pollution Control Registered Waste Sites Environment Agency - Thames Region	October 2008	Not Applicable
Licensed Waste Management Facilities (Landfill Boundaries) Environment Agency - South East Region - Kent & South London Area Environment Agency - South East Region - North East Thames Area Environment Agency - South East Region - Solent & South Downs Area Environment Agency - South East Region - West Thames Area Environment Agency - Thames Region - West Area	February 2014 February 2014 February 2014 February 2014 February 2014	Quarterly Quarterly Quarterly Quarterly Quarterly
Licensed Waste Management Facilities (Locations) Environment Agency - Thames Region - West Area	February 2014	Quarterly
Local Authority Landfill Coverage Aylesbury Vale District Council - Environmental Health Buckinghamshire County Council Cherwell District Council - Environmental Health Department Oxfordshire County Council	May 2000 May 2000 May 2000 May 2000	Not Applicable Not Applicable Not Applicable Not Applicable
Local Authority Recorded Landfill Sites Aylesbury Vale District Council - Environmental Health Buckinghamshire County Council Cherwell District Council - Environmental Health Department Oxfordshire County Council	May 2000 May 2000 May 2000 May 2000	Not Applicable Not Applicable Not Applicable Not Applicable
Registered Landfill Sites Environment Agency - Thames Region - West Area	March 2003	Not Applicable
Registered Waste Transfer Sites Environment Agency - Thames Region - West Area	March 2003	Not Applicable
Registered Waste Treatment or Disposal Sites Environment Agency - Thames Region - West Area	March 2003	Not Applicable
Hazardous Substances	Version	Update Cycle
Control of Major Accident Hazards Sites (COMAH) Health and Safety Executive	August 2013	Bi-Annually
Explosive Sites Health and Safety Executive	November 2013	Bi-Annually
Notification of Installations Handling Hazardous Substances (NIHHS) Health and Safety Executive	November 2000	Not Applicable
Planning Hazardous Substance Enforcements Aylesbury Vale District Council Cherwell District Council Oxfordshire County Council Buckinghamshire County Council	January 2013 March 2013 November 2012 September 2013	Annual Rolling Update Annual Rolling Update Annual Rolling Update Annual Rolling Update
Planning Hazardous Substance Consents Aylesbury Vale District Council Cherwell District Council Oxfordshire County Council Buckinghamshire County Council	January 2013 March 2013 November 2012 September 2013	Annual Rolling Update Annual Rolling Update Annual Rolling Update Annual Rolling Update

Geological	Version	Update Cycle
BGS 1:625,000 Solid Geology British Geological Survey - National Geoscience Information Service	August 1996	Not Applicable
BGS Estimated Soil Chemistry British Geological Survey - National Geoscience Information Service	January 2010	Variable
BGS Recorded Mineral Sites British Geological Survey - National Geoscience Information Service	October 2013	Bi-Annually
Brine Compensation Area Cheshire Brine Subsidence Compensation Board	August 2011	Not Applicable
Coal Mining Affected Areas The Coal Authority - Mining Report Service	December 2013	As notified
Mining Instability Ove Arup & Partners	October 2000	Not Applicable
Non Coal Mining Areas of Great Britain British Geological Survey - National Geoscience Information Service	February 2011	Not Applicable
Potential for Collapsible Ground Stability Hazards British Geological Survey - National Geoscience Information Service	October 2013	As notified
Potential for Compressible Ground Stability Hazards British Geological Survey - National Geoscience Information Service	October 2013	As notified
Potential for Ground Dissolution Stability Hazards British Geological Survey - National Geoscience Information Service	October 2013	As notified
Potential for Landslide Ground Stability Hazards British Geological Survey - National Geoscience Information Service	October 2013	As notified
Potential for Running Sand Ground Stability Hazards British Geological Survey - National Geoscience Information Service	October 2013	As notified
Potential for Shrinking or Swelling Clay Ground Stability Hazards British Geological Survey - National Geoscience Information Service	October 2013	As notified
Radon Potential - Radon Affected Areas British Geological Survey - National Geoscience Information Service	July 2011	As notified
Radon Potential - Radon Protection Measures British Geological Survey - National Geoscience Information Service	July 2011	As notified
Industrial Land Use	Version	Update Cycle
Contemporary Trade Directory Entries Thomson Directories	February 2014	Quarterly
Fuel Station Entries Catalist Ltd - Experian	August 2013	Quarterly

Sensitive Land Use	Version	Update Cycle
Areas of Adopted Green Belt Aylesbury Vale District Council Cherwell District Council	February 2014 February 2014	As notified As notified
Areas of Unadopted Green Belt Aylesbury Vale District Council Cherwell District Council	February 2014 February 2014	As notified As notified
Areas of Outstanding Natural Beauty Natural England	January 2014	Bi-Annually
Environmentally Sensitive Areas Natural England	July 2013	Annually
Forest Parks Forestry Commission	April 1997	Not Applicable
Local Nature Reserves Natural England	July 2013	Bi-Annually
Marine Nature Reserves Natural England	July 2013	Bi-Annually
National Nature Reserves Natural England	January 2014	Bi-Annually
National Parks Natural England	January 2014	Bi-Annually
Nitrate Sensitive Areas Department for Environment, Food and Rural Affairs (DEFRA - formerly FRCA)	February 2012	Not Applicable
Nitrate Vulnerable Zones Department for Environment, Food and Rural Affairs (DEFRA - formerly FRCA)	February 2013	Annually
Ramsar Sites Natural England	July 2013	Bi-Annually
Sites of Special Scientific Interest Natural England	July 2013	Bi-Annually
Special Areas of Conservation Natural England	July 2013	Bi-Annually
Special Protection Areas Natural England	July 2013	Bi-Annually

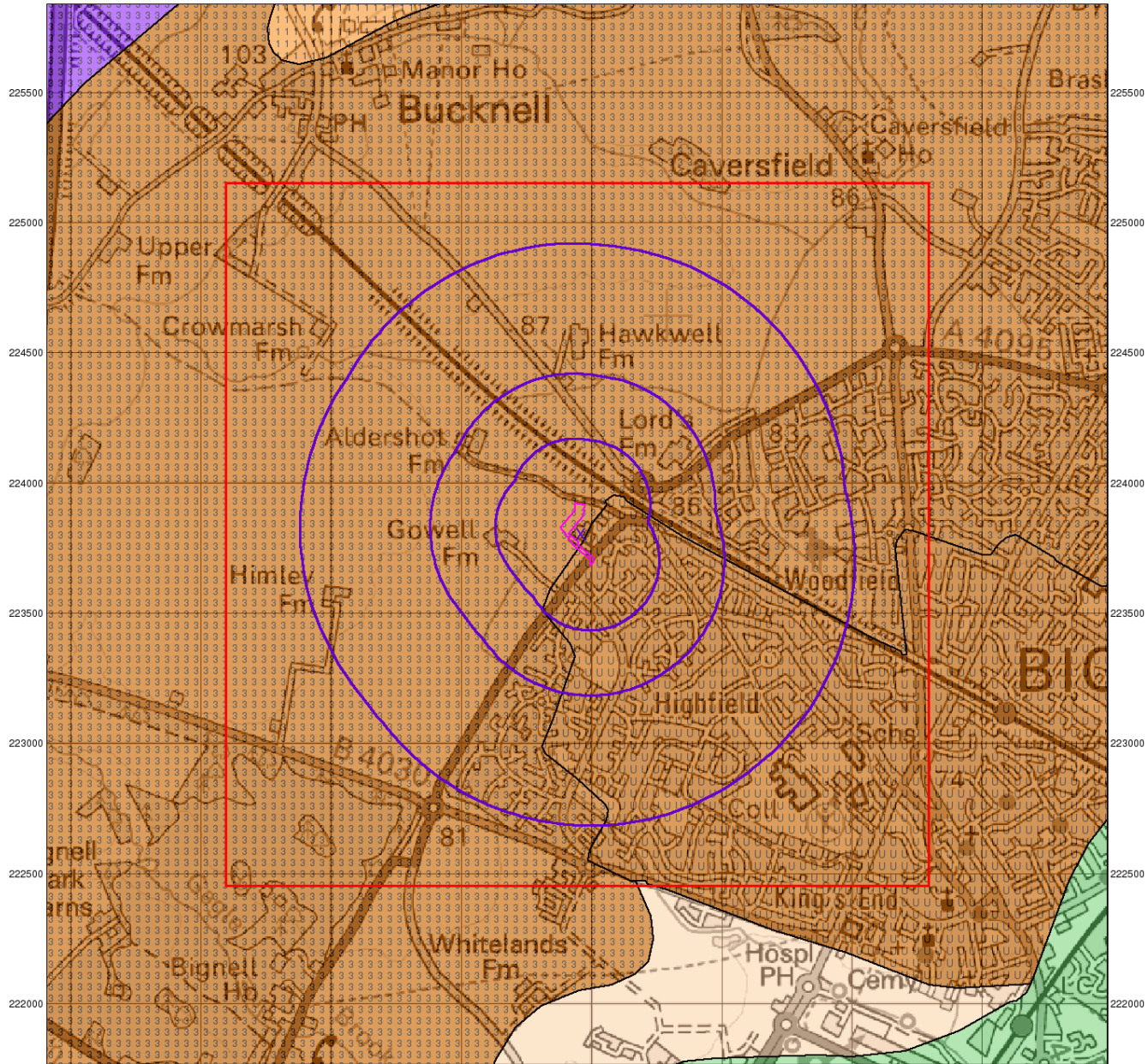
A selection of organisations who provide data within this report

Data Supplier	Data Supplier Logo
Ordnance Survey	
Environment Agency	
Scottish Environment Protection Agency	
The Coal Authority	
British Geological Survey	 British Geological Survey <small>NATURAL ENVIRONMENT RESEARCH COUNCIL</small>
Centre for Ecology and Hydrology	 Centre for Ecology & Hydrology <small>NATURAL ENVIRONMENT RESEARCH COUNCIL</small>
Countryside Council for Wales	 CYNGOR CEFN GWLAD CYMRU COUNTRYSIDE COUNCIL FOR WALES
Scottish Natural Heritage	
Natural England	
Public Health England	
Ove Arup	
Peter Brett Associates	

Contact	Name and Address	Contact Details
1	Environment Agency - National Customer Contact Centre (NCCC) PO Box 544, Templeborough, Rotherham, S60 1BY	Telephone: 08708 506 506 Email: enquiries@environment-agency.gov.uk
2	British Geological Survey - Enquiry Service British Geological Survey, Kingsley Dunham Centre, Keyworth, Nottingham, Nottinghamshire, NG12 5GG	Telephone: 0115 936 3143 Fax: 0115 936 3276 Email: enquiries@bgs.ac.uk Website: www.bgs.ac.uk
3	Cherwell District Council - Environmental Health Department Bodicote House, Bodicote, Banbury, Oxfordshire, OX15 4AA	Telephone: 01295 252535 extn 4511 Fax: 01295 270028 Website: www.cherwell-dc.gov.uk
4	Landmark Information Group Limited Imperium, Imperial Way, Reading, Berkshire, RG2 0TD	Telephone: 0844 844 9952 Fax: 0844 844 9951 Email: customerservices@landmark.co.uk Website: www.landmarkinfo.co.uk
5	Natural England Northminster House, Northminster Road, Peterborough, Cambridgeshire, PE1 1UA	Telephone: 0845 600 3078 Fax: 01733 455103 Email: enquiries@naturalengland.org.uk Website: www.naturalengland.org.uk
6	Department for Environment, Food and Rural Affairs (DEFRA - formerly FRCA) Government Buildings, Otley Road, Lawnswood, Leeds, West Yorkshire, LS16 5QT	Telephone: 0113 2613333 Fax: 0113 230 0879
7	Oxfordshire County Council County Hall, New Road, Oxford, Oxfordshire, OX1 1ND	Telephone: 01865 792422 Fax: 01865 810106 Email: environmental.services@oxfordshire.gov.uk Website: www.oxfordshire.gov.uk
-	Public Health England - Radon Survey, Centre for Radiation, Chemical and Environmental Hazards Chilton, Didcot, Oxfordshire, OX11 0RQ	Telephone: 01235 822622 Fax: 01235 833891 Email: radon@phe.gov.uk Website: www.ukradon.org
-	Landmark Information Group Limited Imperium, Imperial Way, Reading, Berkshire, RG2 0TD	Telephone: 0844 844 9952 Fax: 0844 844 9951 Email: customerservices@landmarkinfo.co.uk Website: www.landmarkinfo.co.uk

Please note that the Environment Agency / SEPA have a charging policy in place for enquiries.

455000 455500 456000 456500 457000 457500 458000 458500



© Crown Copyright. All Rights Reserved. License Number 100022432.

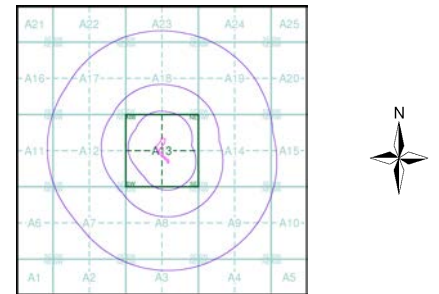


Groundwater Vulnerability

- General**
- Specified Site
 - Specified Buffer(s)
 - Bearing Reference Point
 - Slice
 - Map ID

- Agency and Hydrological**
- | Geological Classes | Soil Classes |
|---|-----------------------|
| Major Aquifer (Highly Permeable) | High (H) 1, 2, 3, U |
| | Intermediate (I) 1, 2 |
| | Low |
| Minor Aquifer (Variably Permeable) | High (H) 1, 2, 3, U |
| | Intermediate (I) 1, 2 |
| | Low |
| Non Aquifer (Negligibly Permeable) | |
| Water or Sea | |
| Drift Deposit | |

Site Sensitivity Context Map - Slice A



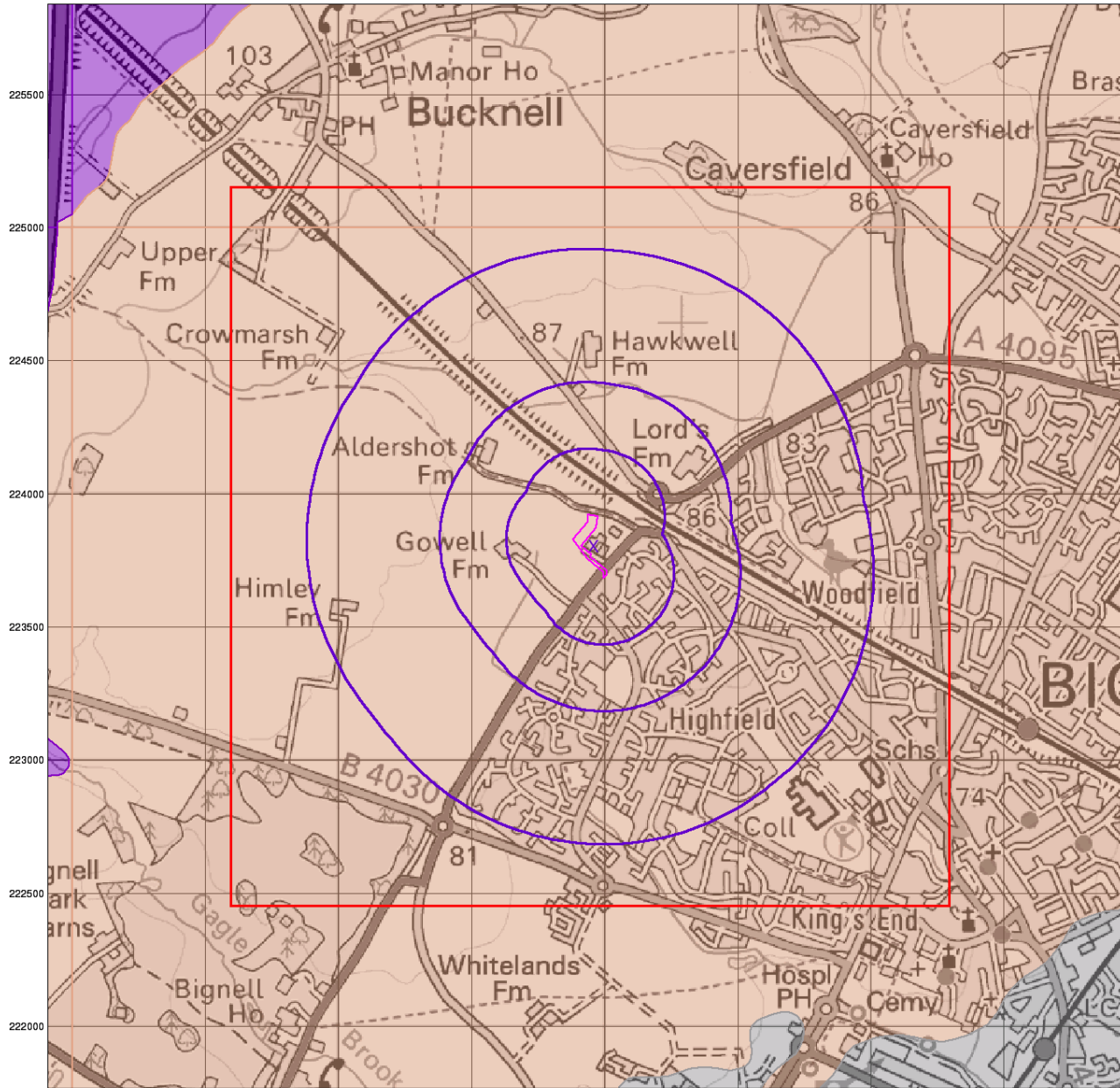
Order Details

Order Number: 53980512_1_1
 Customer Ref: JN0591
 National Grid Reference: 456960, 223800
 Slice: A
 Site Area (Ha): 0.71
 Search Buffer (m): 1000

Site Details
 JN0591, Underpass at Bicester



455000 455500 456000 456500 457000 457500 458000 458500



© Crown Copyright. All Rights Reserved. License Number 100022432



Bedrock Aquifer Designation

General

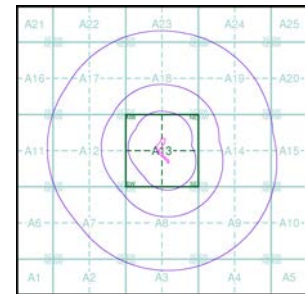
- Specified Site
- Specified Buffer(s)
- Bearing Reference Point
- Slice
- Map ID

Agency and Hydrological

Geological Classes

- Principal Aquifer
- Secondary A Aquifer
- Secondary B Aquifer
- Secondary Undifferentiated
- Unproductive Strata
- Unknown

Site Sensitivity Context Map - Slice A



Order Details

Order Number: 53980512_1_1
 Customer Ref: JN0591
 National Grid Reference: 456960, 223800
 Slice: A
 Site Area (Ha): 0.71
 Search Buffer (m): 1000

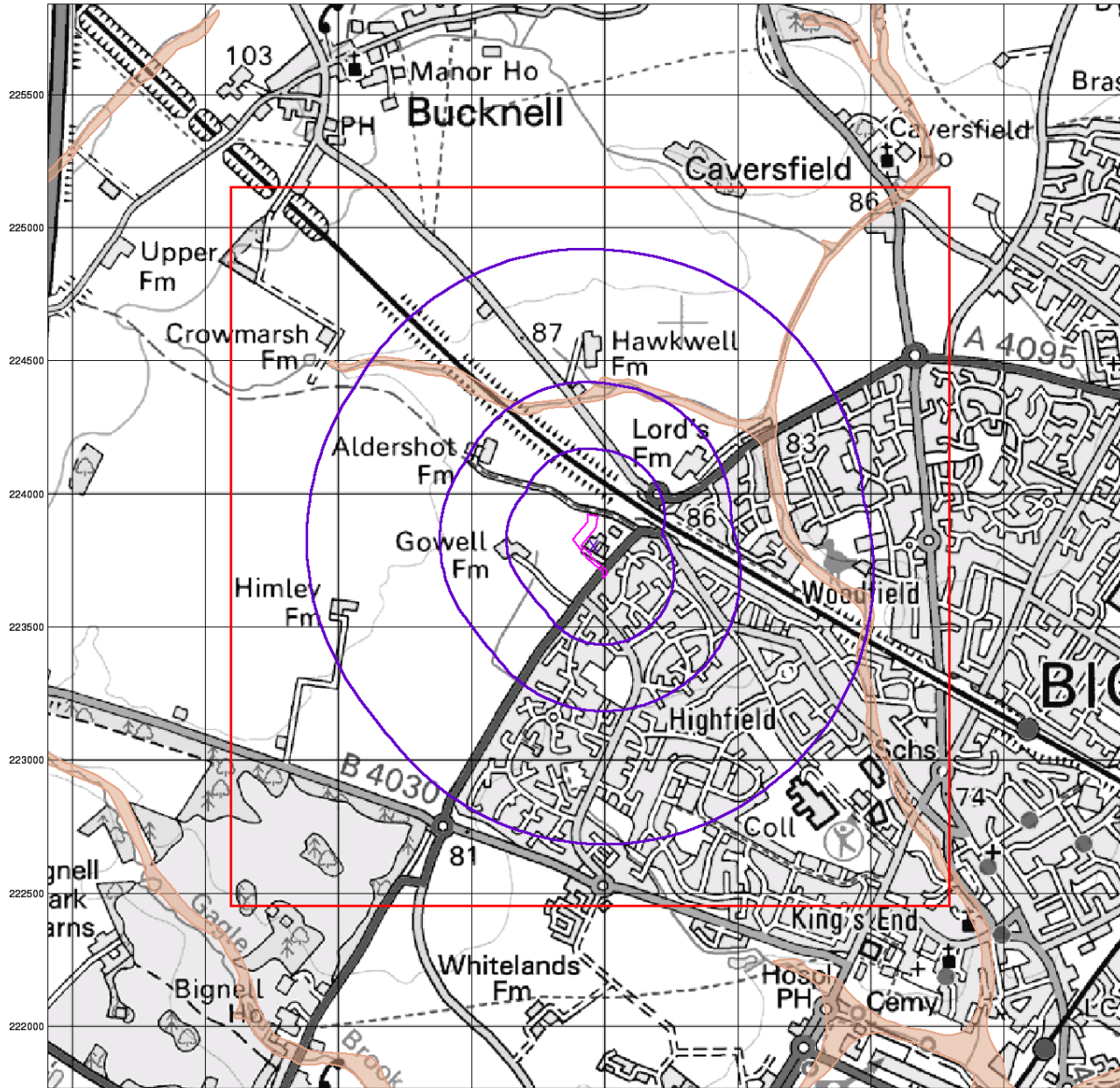
Site Details

JN0591, Underpass at Bicester



Tel: 0844 844 9952
 Fax: 0844 844 9951
 Web: www.envirocheck.co.uk

455000 455500 456000 456500 457000 457500 458000 458500



© Crown Copyright. All Rights Reserved. License Number 100022492



Superficial Aquifer Designation

General

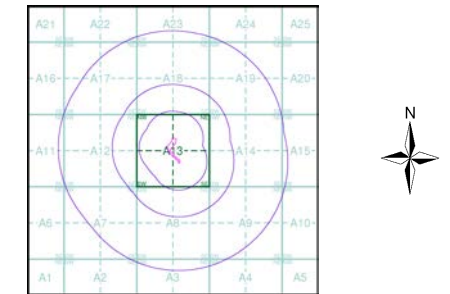
- ◆ Specified Site
- Specified Buffer(s)
- ✕ Bearing Reference Point
- Slice
- B Map ID

Agency and Hydrological

Geological Classes

- Principal Aquifer
- Secondary A Aquifer
- Secondary B Aquifer
- Secondary Undifferentiated
- Unproductive Strata
- Unknown

Site Sensitivity Context Map - Slice A



Order Details

Order Number: 53980512_1_1
 Customer Ref: JN0591
 National Grid Reference: 456960, 223800
 Slice: A
 Site Area (Ha): 0.71
 Search Buffer (m): 1000

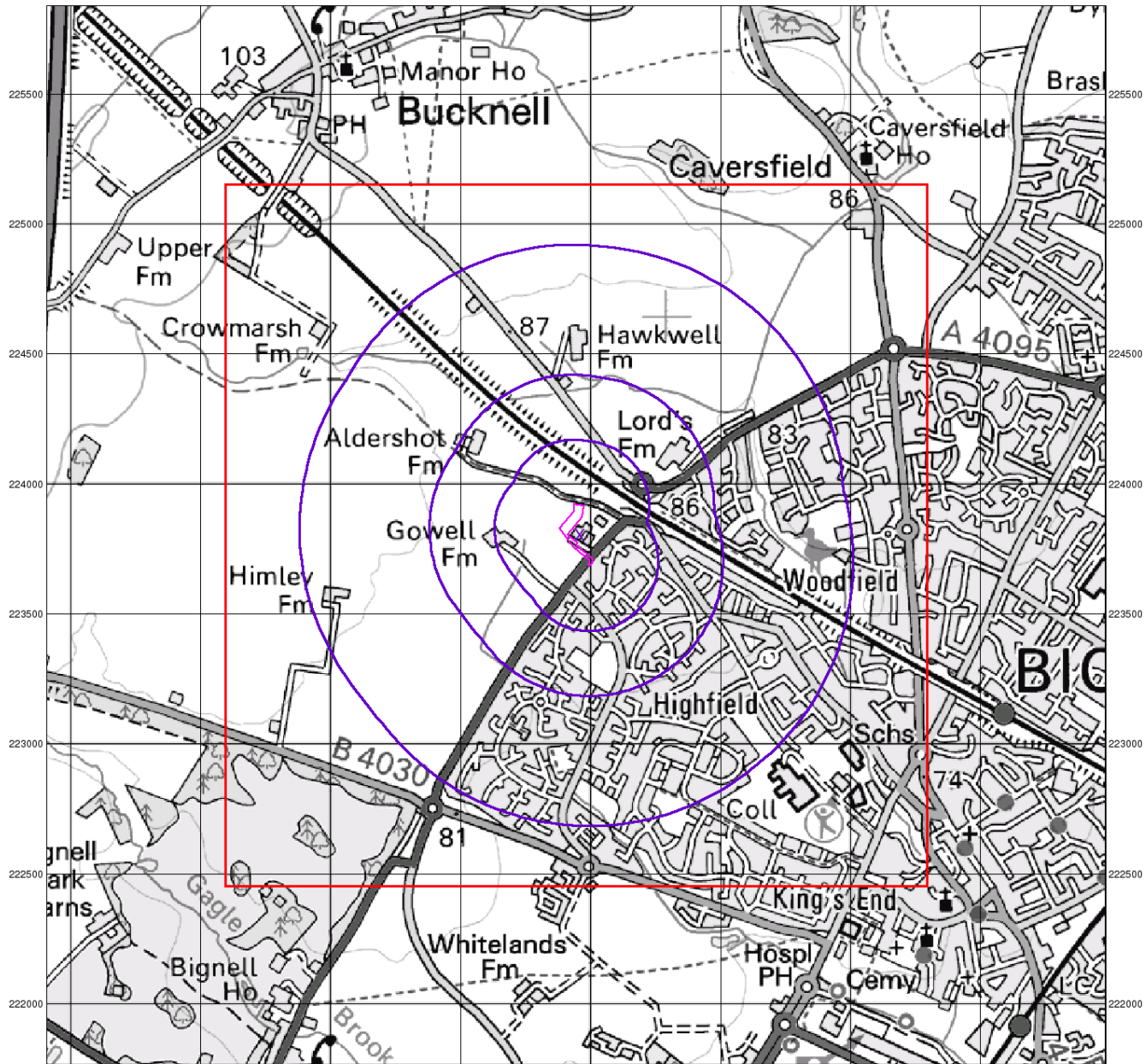
Site Details

JN0591, Underpass at Bicester



Tel: 0844 844 9952
 Fax: 0844 844 9951
 Web: www.envirocheck.co.uk

455000 455500 456000 456500 457000 457500 458000 458500



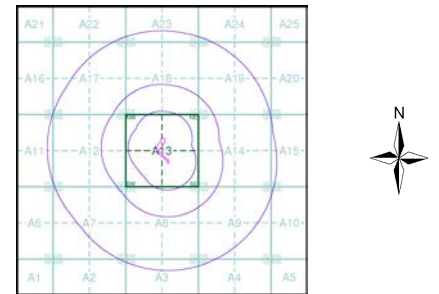
© Crown Copyright. All Rights Reserved. License Number 100022492



Source Protection Zones

- General**
- Specified Site
 - Specified Buffer(s)
 - Bearing Reference Point
 - Slice
 - Map ID
- Agency and Hydrological**
- Source Protection Zone I
 - Source Protection Zone II
 - Source Protection Zone III
 - Zone of Special Interest
 - Source Protection Zone Borehole

Site Sensitivity Context Map - Slice A



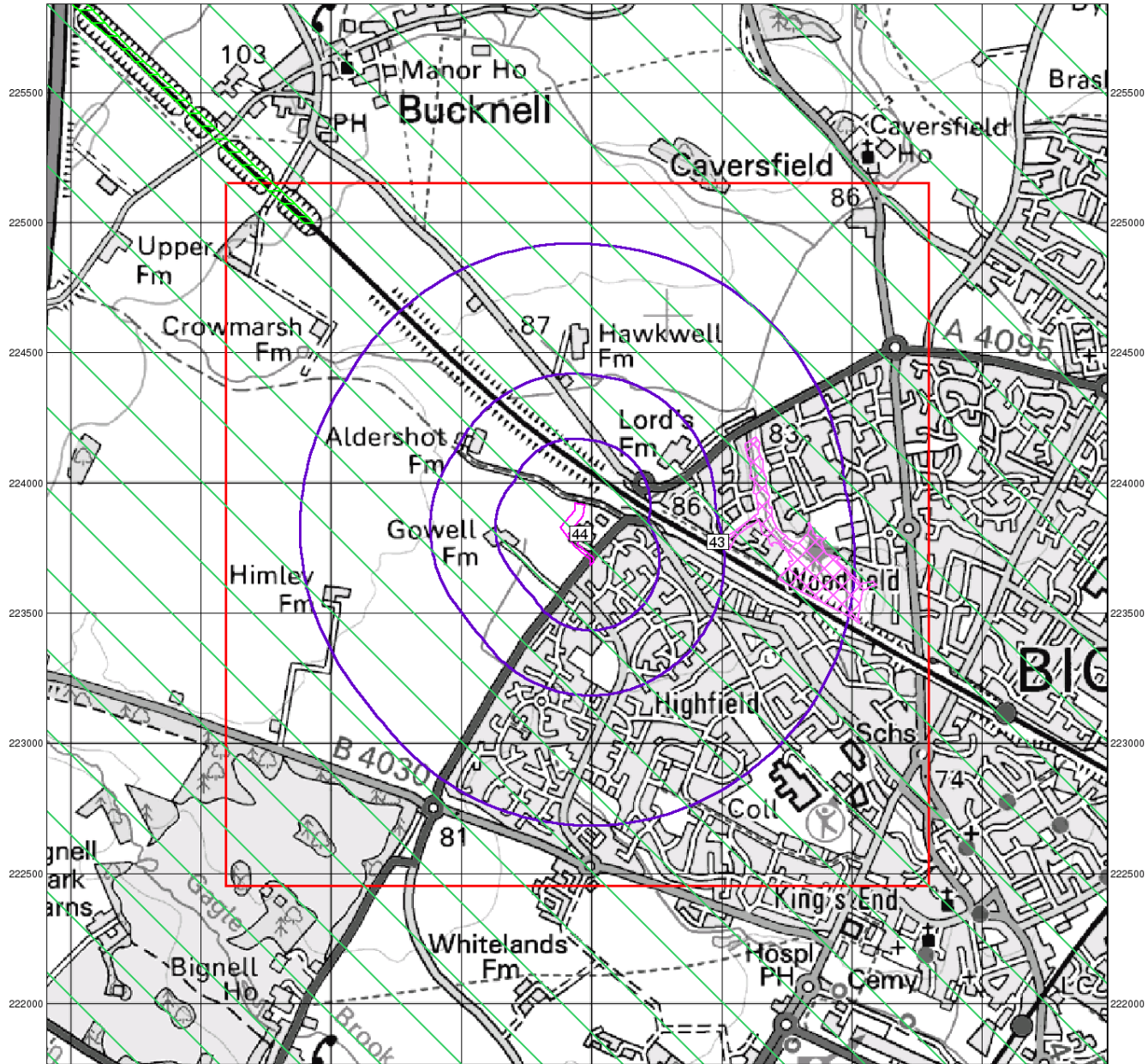
Order Details

Order Number: 53980512_1_1
 Customer Ref: JN0591
 National Grid Reference: 456960, 223800
 Slice: A
 Site Area (Ha): 0.71
 Search Buffer (m): 1000

Site Details
 JN0591, Underpass at Bicester



455000 455500 456000 456500 457000 457500 458000 458500



© Crown Copyright. All Rights Reserved. License Number 100022492

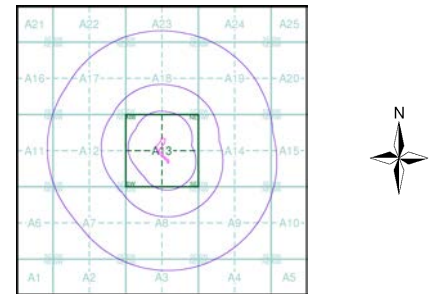


Sensitive Land Uses

- General**
- Specified Site
 - Specified Buffer(s)
 - Bearing Reference Point
 - Slice
 - Map ID

- Sensitive Land Uses**
- Area of Adopted Green Belt
 - Area of Unadopted Green Belt
 - Area of Outstanding Natural Beauty
 - Environmentally Sensitive Area
 - Forest Park
 - Local Nature Reserve
 - Marine Nature Reserve
 - National Nature Reserve
 - National Park
 - Nitrate Sensitive Area
 - Nitrate Vulnerable Zone
 - Ramsar Site
 - Site of Special Scientific Interest
 - Special Area of Conservation
 - Special Protection Area

Site Sensitivity Context Map - Slice A



Order Details

Order Number: 53980512_1_1
 Customer Ref: JN0591
 National Grid Reference: 456960, 223800
 Slice: A
 Site Area (Ha): 0.71
 Search Buffer (m): 1000

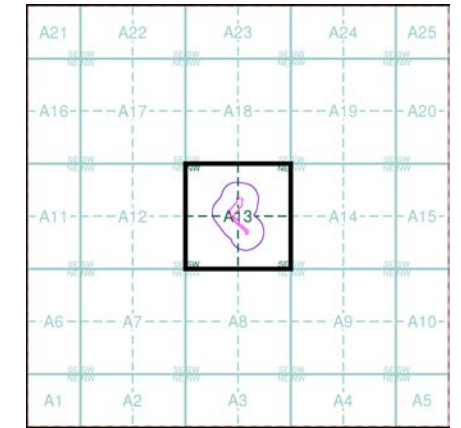
Site Details

JN0591, Underpass at Bicester



- General**
- Specified Site
 - Specified Buffer(s)
 - Bearing Reference Point
 - Map ID
 - Several of Type at Location
- Agency and Hydrological**
- Contaminated Land Register Entry or Notice (Location)
 - Contaminated Land Register Entry or Notice
 - Discharge Consent
 - Enforcement or Prohibition Notice
 - Integrated Pollution Control
 - Integrated Pollution Prevention Control
 - Local Authority Integrated Pollution Prevention and Control
 - Local Authority Pollution Prevention and Control Enforcement
 - Pollution Incident to Controlled Waters
 - Prosecution Relating to Authorised Processes
 - Prosecution Relating to Controlled Waters
 - Registered Radioactive Substance
 - River Network or Water Feature
 - River Quality Sampling Point
 - Substantiated Pollution Incident Register
 - Water Abstraction
 - Water Industry Act Referral
- Waste**
- BGS Recorded Landfill Site (Location)
 - BGS Recorded Landfill Site
 - EA Historic Landfill (Buffered Point)
 - EA Historic Landfill (Polygon)
 - Integrated Pollution Control Registered Waste Site
 - Licensed Waste Management Facility (Landfill Boundary)
 - Licensed Waste Management Facility (Location)
 - Local Authority Recorded Landfill Site (Location)
 - Local Authority Recorded Landfill Site
 - Registered Landfill Site
 - Registered Landfill Site (Location)
 - Registered Landfill Site (Point Buffered to 100m)
 - Registered Landfill Site (Point Buffered to 250m)
 - Registered Waste Transfer Site (Location)
 - Registered Waste Transfer Site
 - Registered Waste Treatment or Disposal Site (Location)
 - Registered Waste Treatment or Disposal Site
- Hazardous Substances**
- COMAH Site
 - Explosive Site
 - NIHHS Site
 - Planning Hazardous Substance Consent
 - Planning Hazardous Substance Enforcement
- Geological**
- BGS Recorded Mineral Site
- Industrial Land Use**
- Contemporary Trade Directory Entry
 - Fuel Station Entry

Site Sensitivity Map - Segment A13

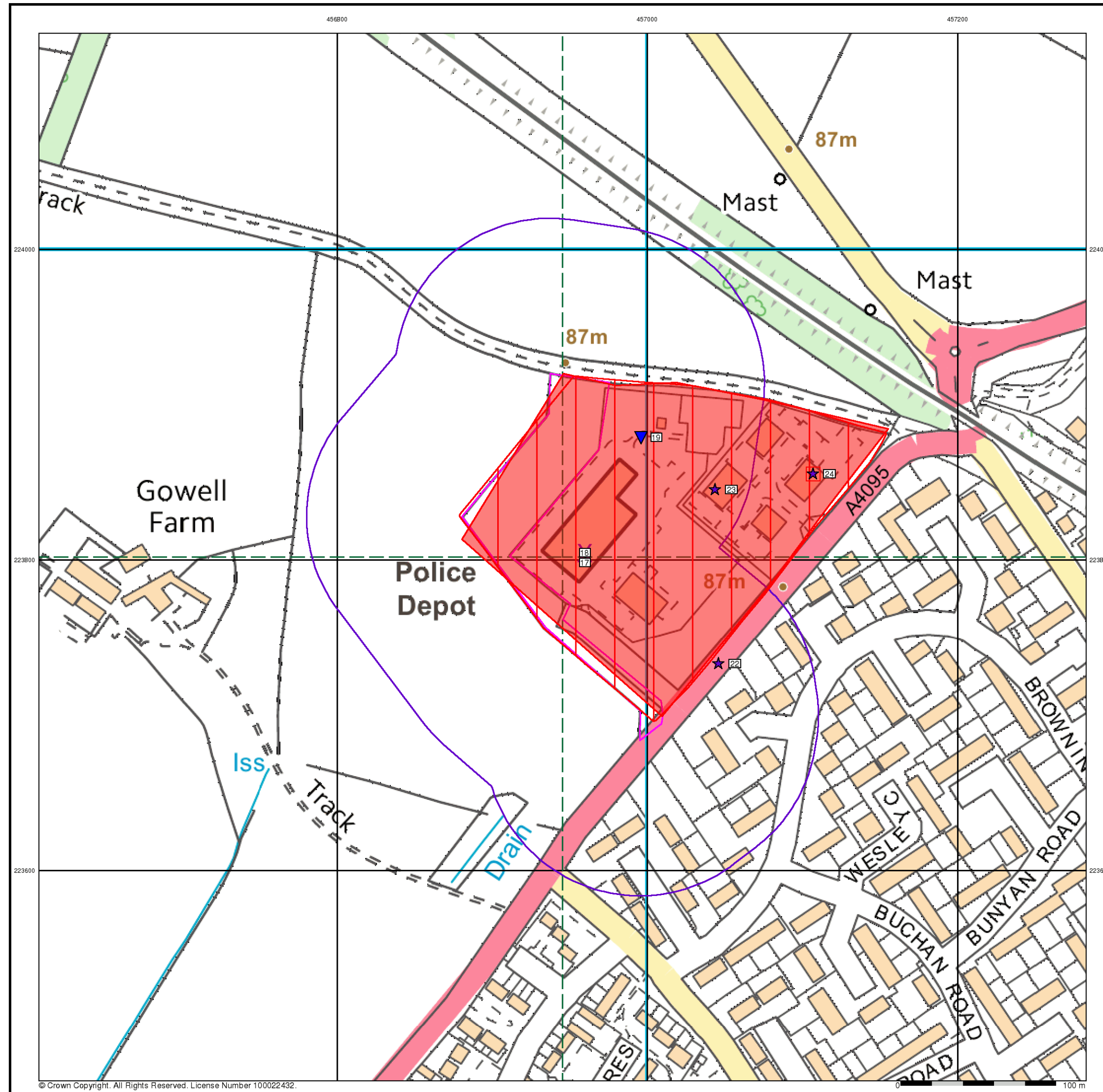


Order Details

Order Number: 53980512_1_1
 Customer Ref: JN0591
 National Grid Reference: 456960, 223800
 Slice: A
 Site Area (Ha): 0.71

Site Details

JN0591, Underpass at Bicester



© Crown Copyright. All Rights Reserved. License Number 100022432.