




KEY

	Site Boundary
	1% AEP Modelled Flood Outline
	ISIS Node

Note that flood mapping has been undertaken for the Eco Town Site Only and not the surrounding areas.
MasterPlan Layout 13016(sk)130S

A	AM	CG	RG		March 2014
Rev	Drw	Chk	Apd		Date



Project
Bicester Eco Town

Client
A2Dominion

Title
1% AEP Modelled Flood Outline (draft)



Drawing	Figure	Scale	Rev
0009-UA005241-BMD-03		1:10,000	C