



Key:

 Site boundary

 Viewpoint locations

re-form
landscape architecture

Tower Works, Globe Road, Leeds LS11 5QG
 T +44 (0)113 2454695 E info@re-formlandscape.com
 W www.re-formlandscape.com

Drawing status -
For Planning

Client -
Albion Land

Project -
Skimmingdish Lane, Bicester

Drawing title -
Figure 1.11 Viewpoint locations

Drawing scale - 1:25,000	Drawn by - AF	Drawn date - 14.04.2015
Paper size - A3	Checked by - GD	Checked date - 14.04.2015

Drawing number - RF14-228WP04-11	Revision - -
-------------------------------------	-----------------

© re-form landscape architecture 2015

OS Licence no.: 100041040
 Blackwells ID: BW1-00378876

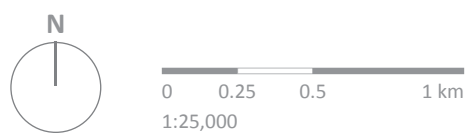




Fig. 1.12.1
Existing view: South west from Launton Road



Fig. 1.12.2
Proposed view: Year 1 without mitigation



Fig. 1.12.3
Proposed view: Year 10 with mitigation

re-form
landscape architecture

Tower Works, Globe Road, Leeds LS11 5QG
T +44 (0)113 2454695 E info@re-formlandscape.com
W www.re-formlandscape.com

Drawing status -

For Planning

Client -

Albion Land

Project -

Skimmingdish Lane, Bicester

Drawing title -

Figure 1.12 View 1

Drawing scale -	Drawn by -	Drawn date -
1:25,000	AF	14.04.2015
Paper size -	Checked by -	Checked date -
A3	GD	14.04.2015

Drawing number -	Revision -
RF14-228WP04-12	-

© re-form landscape architecture 2015



Fig. 1.13.1
View 2: South from Launton Road, Stratton Audley



Fig. 1.13.2
Proposed view: Year 1 without mitigation



Fig. 1.13.3
Proposed view: Year 10 with mitigation

re-form
landscape architecture
Tower Works, Globe Road, Leeds LS11 5QG
T +44 (0)113 2454695 E info@re-formlandscape.com
W www.re-formlandscape.com

Drawing status -
For Planning
Client -
Albion Land
Project -
Skimmingdish Lane, Bicester

Drawing title -
Figure 1.13 View 2

Drawing scale - 1:25,000	Drawn by - AF	Drawn date - 14.04.2015
Paper size - A3	Checked by - GD	Checked date - 14.04.2015

Drawing number - RF14-228WP04-13	Revision - -
-------------------------------------	-----------------

© re-form landscape architecture 2015



Fig. 1.14.1

View 3: South across airfield from junction of Bicester Road/A4421



Fig. 1.14.2

Proposed view: Year 1 without mitigation



Fig. 1.14.3

Proposed view: Year 10 with mitigation

re-form
landscape architecture

Tower Works, Globe Road, Leeds LS11 5QG
T +44 (0)113 2454695 E info@re-formlandscape.com
W www.re-formlandscape.com

Drawing status -

For Planning

Client -

Albion Land

Project -

Skimmingdish Lane, Bicester

Drawing title -

Figure 1.14 View 3

Drawing scale -	Drawn by -	Drawn date -
1:25,000	AF	14.04.2015
Paper size -	Checked by -	Checked date -
A3	GD	14.04.2015

Drawing number -	Revision -
RF14-228WP04-14	-

© re-form landscape architecture 2015



Fig. 1.15.1
View 4: South east from junction of Thompson Drive



Fig. 1.15.2
Proposed view: Year 1 without mitigation



Fig. 1.15.3
Proposed view: Year 10 with mitigation

re-form
landscape architecture
Tower Works, Globe Road, Leeds LS11 5QG
T +44 (0)113 2454695 E info@re-formlandscape.com
W www.re-formlandscape.com

Drawing status -
For Planning

Client -
Albion Land

Project -
Skimmingdish Lane, Bicester

Drawing title -
Figure 1.15 View 4

Drawing scale - 1:25,000	Drawn by - AF	Drawn date - 14.04.2015
Paper size - A3	Checked by - GD	Checked date - 14.04.2015

Drawing number - RF14-228WP04-15	Revision - -
-------------------------------------	-----------------

© re-form landscape architecture 2015

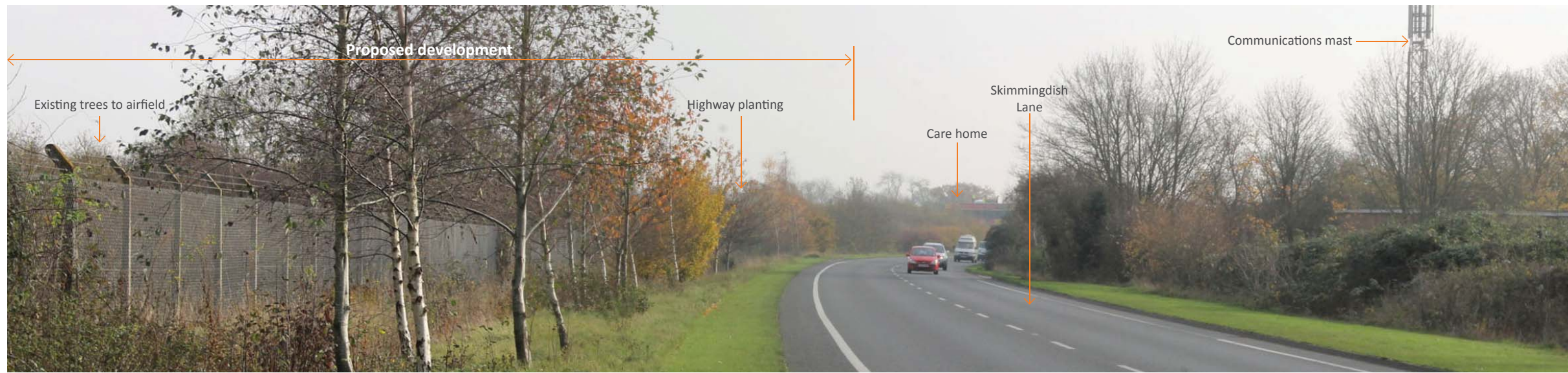


Fig. 1.16.1
View 5: South east along Skimmingdish Lane




Fig. 1.16.2
Proposed view: Year 1 without mitigation



Fig. 1.16.3
Proposed view: Year 10 with mitigation

re-form
landscape architecture
Tower Works, Globe Road, Leeds LS11 5QG
T +44 (0)113 2454695 E info@re-formlandscape.com
W www.re-formlandscape.com

Drawing status -
For Planning
Client -
Albion Land
Project -
Skimmingdish Lane, Bicester
Drawing title -
Figure 1.16 View 5

Drawing scale - 1:25,000	Drawn by - AF	Drawn date - 14.04.2015
Paper size - A3	Checked by - GD	Checked date - 14.04.2015

Drawing number - RF14-228WP04-16	Revision - -
--	------------------------

© re-form landscape architecture 2015



Fig. 1.17.1
View 6: North west from footpath 272/17 adjacent to new care home



Fig. 1.17.2
Proposed view: Year 1 without mitigation



Fig. 1.17.3
Proposed view: Year 10 with mitigation

re-form
landscape architecture
Tower Works, Globe Road, Leeds LS11 5QG
T +44 (0)113 2454695 E info@re-formlandscape.com
W www.re-formlandscape.com

Drawing status -
For Planning
Client -
Albion Land
Project -
Skimmingdish Lane, Bicester
Drawing title -
Figure 1.17 View 6

Drawing scale - 1:25,000	Drawn by - AF	Drawn date - 14.04.2015
Paper size - A3	Checked by - GD	Checked date - 14.04.2015

Drawing number - RF14-228WP04-17	Revision - -
--	------------------------

© re-form landscape architecture 2015




Fig. 1.18.1
View 7: North west from car park adjacent to Launton Playing Fields




Fig. 1.18.2
Proposed view: Year 1 without mitigation




Fig. 1.18.3
Proposed view: Year 10 with mitigation

re-form
landscape architecture
Tower Works, Globe Road, Leeds LS11 5QG
T +44 (0)113 2454695 E info@re-formlandscape.com
W www.re-formlandscape.com

Drawing status -
For Planning
Client -
Albion Land
Project -
Skimmingdish Lane, Bicester
Drawing title -
Figure 1.18 View 7

Drawing scale - 1:25,000	Drawn by - AF	Drawn date - 14.04.2015
Paper size - A3	Checked by - GD	Checked date - 14.04.2015

Drawing number - RF14-228WP04-18	Revision - -
--	------------------------

© re-form landscape architecture 2015



Fig 1.19.1
View 8: West from footpath 272/11



Fig. 1.19.2
Proposed view: Year 1 without mitigation



Fig. 1.19.3
Proposed view: Year 10 with mitigation

re-form
landscape architecture
Tower Works, Globe Road, Leeds LS11 5QG
T +44 (0)113 2454695 E info@re-formlandscape.com
W www.re-formlandscape.com

Drawing status -
For Planning

Client -
Albion Land

Project -
Skimmingdish Lane, Bicester

Drawing title -
Figure 1.19 View 8

Drawing scale - 1:25,000	Drawn by - AF	Drawn date - 14.04.2015
Paper size - A3	Checked by - GD	Checked date - 14.04.2015

Drawing number - RF14-228WP04-19	Revision - -
-------------------------------------	-----------------

© re-form landscape architecture 2015



Fig. 1.20.1

View 9: South west from footpath 272/17




Fig. 1.20.2

Proposed view: Year 1 without mitigation



Fig. 1.20.3

Proposed view: Year 10 with mitigation

re-form
landscape architecture

Tower Works, Globe Road, Leeds LS11 5QG
T +44 (0)113 2454695 E info@re-formlandscape.com
W www.re-formlandscape.com

Drawing status -

For Planning

Client -

Albion Land

Project -

Skimmingdish Lane, Bicester

Drawing title -

Figure 1.20 View 9

Drawing scale -

1:25,000

Drawn by -

AF

Drawn date -

14.04.2015

Paper size -

A3

Checked by -

GD

Checked date -

14.04.2015

Drawing number -

RF14-228WP04-20

Revision -

-

© re-form landscape architecture 2015



Fig. 1.21.1

View 10:



Fig. 1.21.2

Proposed view: Year 1 without mitigation



Fig. 1.21.3

Proposed view: Year 10 with mitigation

re-form
landscape architecture

Tower Works, Globe Road, Leeds LS11 5QG
T +44 (0)113 2454695 E info@re-formlandscape.com
W www.re-formlandscape.com

Drawing status -

For Planning

Client -

Albion Land

Project -

Skimmingdish Lane, Bicester

Drawing title -

Figure 1.21 View 10

Drawing scale -

1:25,000

Drawn by -

AF

Drawn date -

14.04.2015

Paper size -

A3

Checked by -

GD

Checked date -

14.04.2015

Drawing number -

RF14-228WP04-21

Revision -

-

© re-form landscape architecture 2015

