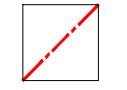











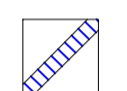




- KEY**
-  Planning Application Boundary
 -  Existing hedgerows/linear vegetation features retained
 -  Existing blocks of existing woodland/mass mature tree planting
 -  Existing areas of scrub punctuated with occasional trees
 -  Existing hedgerows augmented with new dense native tree & understorey planting
 -  Proposed native hedgerows
 -  Proposed dense native tree planting with intermittent understorey planting
 -  Proposed intermittent tree & understorey planting
 -  Proposed 16m wide boulevard to access road
 -  Proposed densely planted mounding
 -  Proposed attenuation ponds & swales outside building & hard surface zones
 -  Diverted section of public footpath
 -  Existing public footpath route retained
 -  Building & hard surface zone (refer to Chetwoods Parameters Plan - Development Area & Building Zone drawing 3830-25-14)
 -  Non-building hard surface zone (refer to Chetwoods Parameters Plan - Development Area & Building Zone drawing 3830-25-14)

DATE	DRAWN	DESCRIPTION OF REVISION	REVISION LETTER	CHECKED BY
14.05.15	AF	Additional labelling, site boundary changed	B	GD
12.05.15	AF	Building zones changed following comments	A	GD

re-form
landscape architecture

Tower Works, Globe Road, Leeds LS11 5QG
T +44 (0)113 2454695 E info@re-formlandscape.com
W www.re-formlandscape.com

Drawing status - **FOR PLANNING**

Client - **ALBION LAND**

Project - **SKIMMINGDISH LANE
BICESTER**

Drawing title - **LANDSCAPE PARAMETERS PLAN**

Drawing scale - 1:1250	Drawn by - AF	Drawn date - 10.02.2015
Paper size - A1	Checked by - GD	Checked date - 10.02.2015
Drawing number - RF14-228L01	Revision - B	