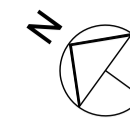


NOTES

Reproduced from the Ordnance Survey map with the permission of the Controller of Her Majesty's Stationery Office. © Crown Copyright
C A Cornish Architects
Licence No. AR161859

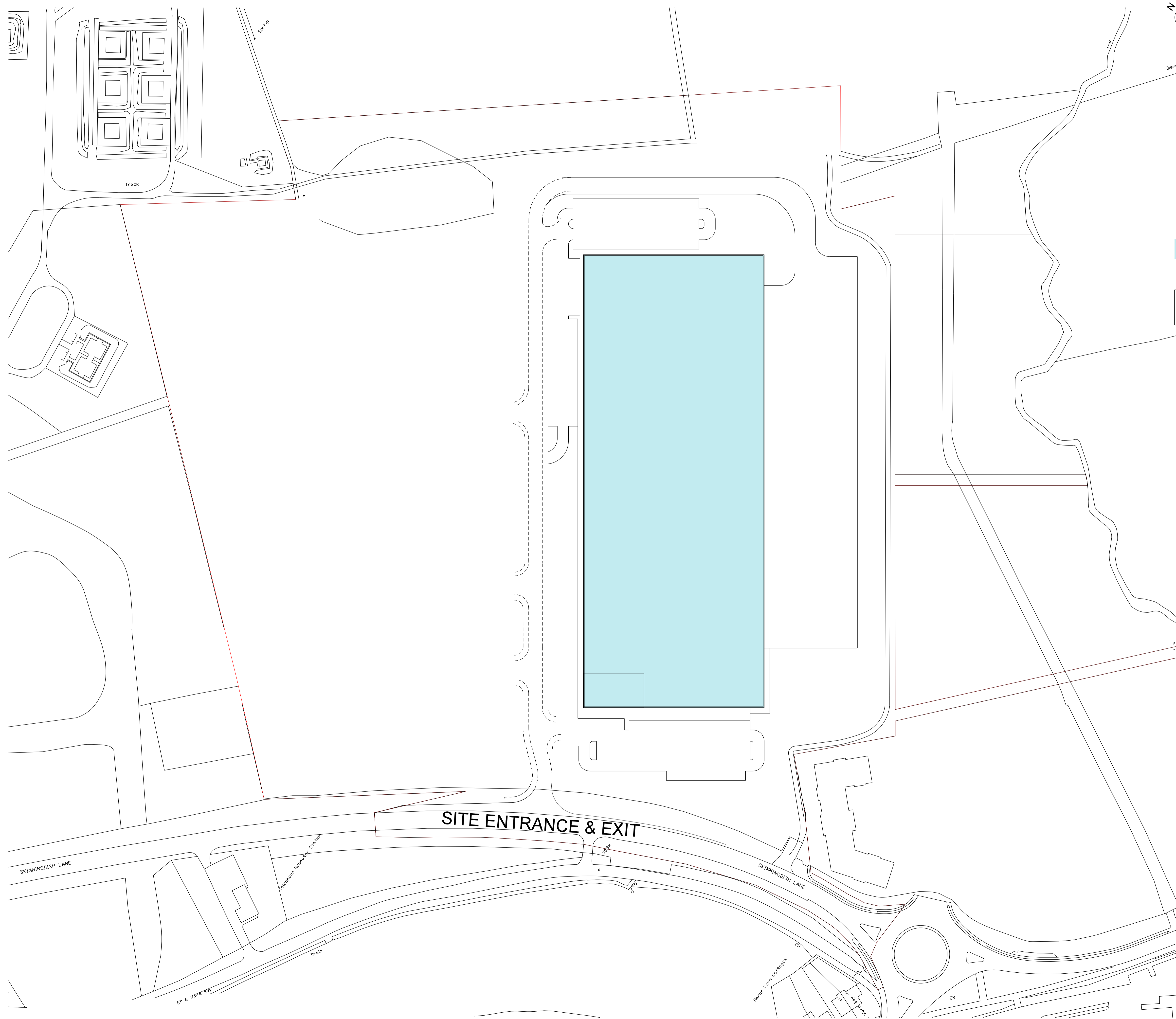
Subject to Statutory Approvals.

Subject to design development



Proposed Units

Drawing Reference : 3830-30-06
Chetwoods Architects



Rev	Description	AS	Chkd	Date
A	Site entrance road updated	AS		18/07/17

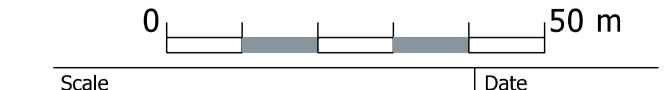
Peer House
8 -14 Verulam Street
London WC1X 8LZ
tel +44(0)20 7400 2120
enquiries@cornisharchitects.com
www.cornisharchitects.com



Project
**LINK 9 - SKIMMINGDISH LANE
BICESTER**

Drg Title
**Siting Plan
Zone 0**

Status
PLANNING



Scale	Date
1:1000 @ A1	13/07/2017

Drq No	Rev
17007 / TP / 107	A