



ARCADIS CONSULTING (UK) LIMITED
FORMERLY TRADING AS HYDER CONSULTING (UK) LIMITED

This product includes mapping data licensed from Ordnance Survey © Crown copyright and/or database right 2013. License number 010031673. Original mapping has been amended and therefore the accuracy of any information shown is no longer the responsibility of Ordnance Survey.

KEY
 SWEEP PATH


01	FIRST ISSUE	24-05-16
Issue	Description	Date



Client

Status		DRAFT	
Current Issue Signatures	Author	P. WILLIAMS	
Original Size	Checker	S.A. DAVIES	
Height	Approver	S.A. DAVIES	
Datum	Grid	OS	
Filename	© Copyright reserved		

Project
BICESTER ECO DEVELOPMENT
 REMOVERS VAN ACCESS TO LOCAL CENTRE FROM THE WEST



Manning House
 22, Carlisle Place,
 SW1P 1JA
 Tel: 44 (0)20 3074 9000
 Fax: 44 (0)20 7828 8428
 www.arcadis.com

Drawing No. **7736** Project No. **UA001881** Issue **01**

9831 Pathwidth	9.370m
Overall length	2.320m
Overall width	0.848m
Min. Slop. Ground Clearance	2.200m
Max. Track Width	2.200m
Min. Slop. Turning Radius	10.450m

50mm on Original

V1