
















Legend







Public Rights of Way

STATUS

-  Public Footpath
-  Public Bridleway
-  Restricted Byway
-  Byway Open to all Traffic
-  Areas of Outstanding Natural Beauty
-  Ancient Woodland
-  Special Areas of Conservation
-  SSSI
-  Conservation Areas
-  District Wildlife Sites
-  Local Wildlife Sites
-  Registered Parks and Gardens
-  Registered Battlefields
-  Scheduled Monuments
-  Article 4 Direction

Listed Buildings

GRADE

-  I
-  II
-  II*
-  DL
-  Locally Listed Buildings
-  Local Nature Reserves

 Flood Zone 3

 Flood Zone 2

Cherwell
HS2 Safeguarding Zones

DISTRICT COUNCIL
NORTH OXFORDSHIRE

Date: 02/02/2016

Scale: 1:2,500



© Crown Copyright and database right 2015. Ordnance Survey 100018504

