

















16/01545/F - Locally Listed & Scheduled Monuments

Legend








Public Rights of Way

STATUS

-  Public Footpath
-  Public Bridleway
-  Restricted Byway
-  Byway Open to all Traffic
-  Areas of Outstanding Natural Beauty
-  Ancient Woodland
-  Special Areas of Conservation
-  SSSI
-  Conservation Areas
-  District Wildlife Sites
-  Local Wildlife Sites
-  Registered Parks and Gardens
-  Registered Battlefields
-  Scheduled Monuments
-  Article 4 Direction
-  Article 4 Direction - Expired







Listed Buildings

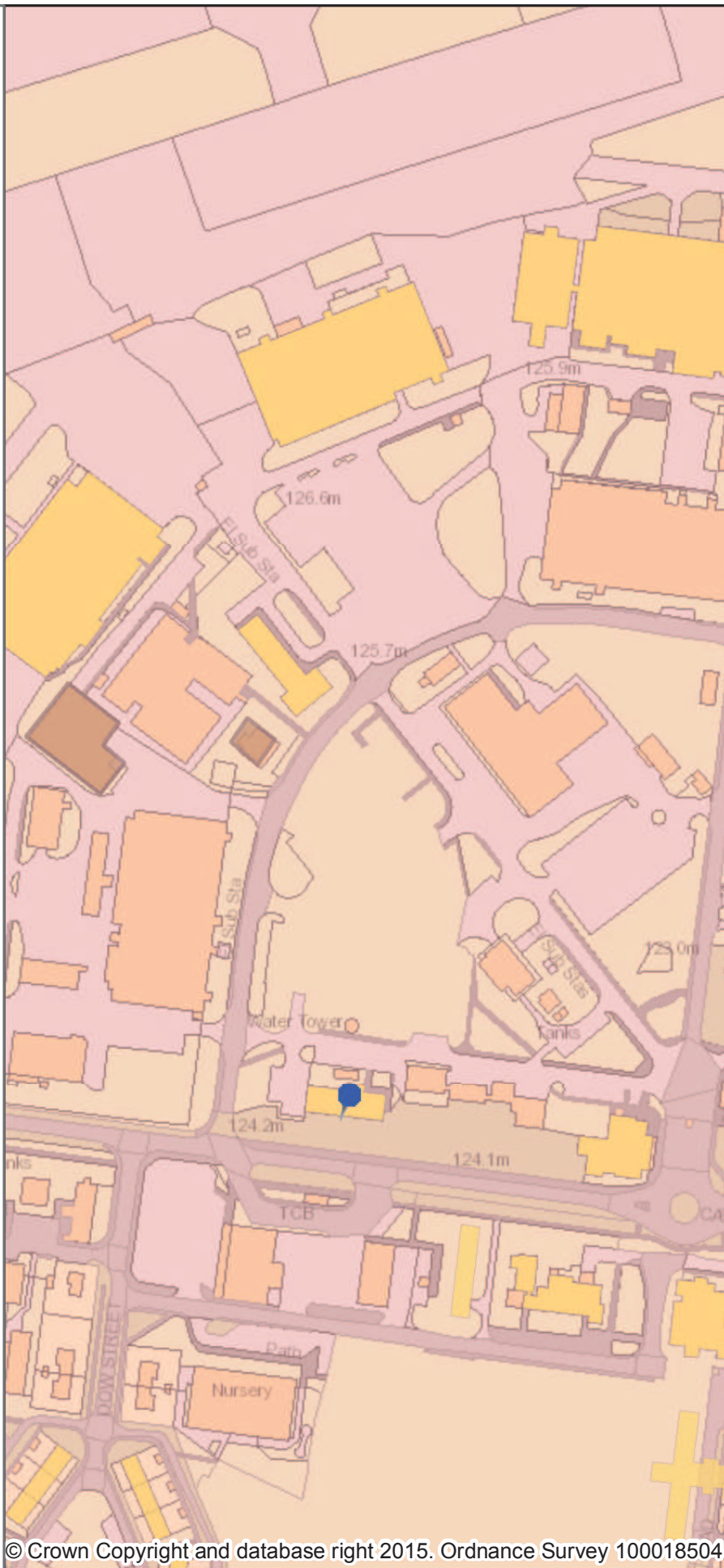
GRADE

-  I
-  II
-  II*
-  DL
-  Locally Listed Buildings
-  Local Nature Reserves
-  Flood Zone 3
-  Flood Zone 2

HS2 Safeguarding Zones

Type

-  Safeguarding Limits
-  Sub-Surface
-  Surface
-  Green Belt
-  Wards
-  Parishes



© Crown Copyright and database right 2015. Ordnance Survey 100018504