

MAINTENANCE ACCESS POINT
PEARTREE FARM
VEHICULAR ACCESS
APPROX 285M

- Legend**
- PERMANENT LAND EASEMENT BOUNDARY
 - TEMPORARY EASEMENT BOUNDARY
 - NETWORK RAIL BOUNDARY FENCING (INDICATIVE)
 - PROPOSED PALISADE FENCING TO BE DONE BY OTHERS
 - PROPOSED 1.2M STOCK FENCING - REFER TO DETAIL (DRAWING RSK-DRG-SPEC-P007)
 - PROPOSED HEDGEROW PLANTING - DOUBLE STAGGERED (6 PER LIN.M.)
 - EXISTING HEDGEROW

NOTES

All native transplants, plant material, trees and shrubs to be planted bare root with Tubex 0.6m peg and tie.

Refer to construction details within Specification for Soft Landscape Works.

The Contractor is to familiarise themselves with the locations of any services prior to commencement of work on site.

The setting out and extent of planting is to be confirmed on site prior to implementation of the works.

Drawing produced on the Snakegrid coordinate system.

This drawing is based on:

- EWR P1 co-ordination sheet 10 of 38 (5114534-ATK-DRG-MD-700210)
- Proposed boundary fencing and access strategy sheet 10 of 38 (5114534-ATK-DRG-MD-705210)

All works have been designed in accordance with network rail recommended planting species matrix V2.1. All planting is located in XS of 5m distance from running rails.

Access for maintenance via Peartree Hill Farm grid reference: 449744, 210970. Vehicle access.

Rev.	Date	Amendment	Drawn	Chkd.	Appd.
P2	26.08.15	Hedgerows moved to outside of Network Rail fencing	RP	SF	SF
P1	07.04.15	Inclusion of stockproof fencing	GA	SF	SF



18 Frogmore Road, Hemet Hempstead, Herts, HP3 9RT. Tel: +44 (0) 1442 437500 Fax: +44 (0) 1442 437500 Email: info@rsk.co.uk Web: www.rsk.co.uk

Client
CARILLION BUCKINGHAM
JOINT VENTURE

Project Title
EAST WEST RAIL
PHASE 1

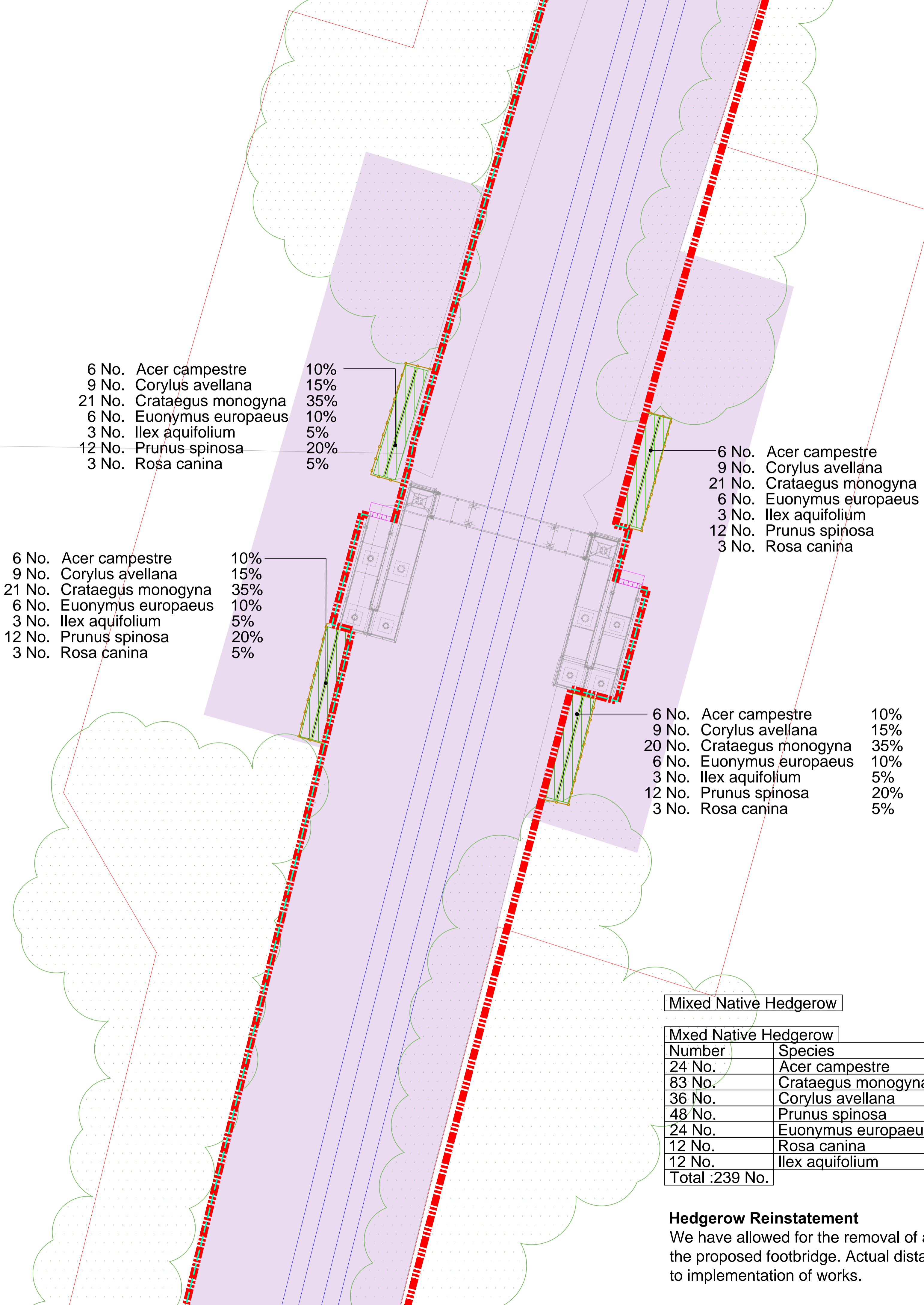
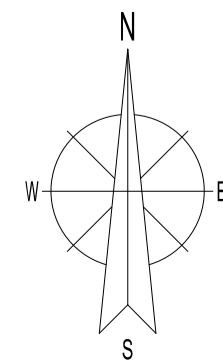
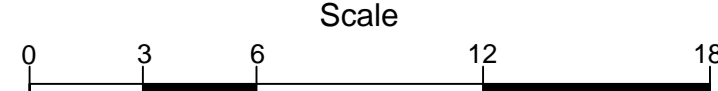
Drawing Title
WATER EATON AND GOSFORD FOOTBRIDGE
SOFT LANDSCAPE
PLANTING PLAN

Drawn	Date	Checked	Date	Approved	Date
GD	05.01.15	SF	05.01.15	SF	09.02.15

Scale	Orig Size	Dimensions
1:200	A1	METRES

Project No.	Drawing File
121097	DE/P/121097/04/03/04

Drawing No.	Rev.
RSK-DRG-OPS-P005-PDF	P2



- 6 No. Acer campestre 10%
- 9 No. Corylus avellana 15%
- 21 No. Crataegus monogyna 35%
- 6 No. Euonymus europaeus 10%
- 3 No. Ilex aquifolium 5%
- 12 No. Prunus spinosa 20%
- 3 No. Rosa canina 5%

- 6 No. Acer campestre 10%
- 9 No. Corylus avellana 15%
- 21 No. Crataegus monogyna 35%
- 6 No. Euonymus europaeus 10%
- 3 No. Ilex aquifolium 5%
- 12 No. Prunus spinosa 20%
- 3 No. Rosa canina 5%

- 6 No. Acer campestre 10%
- 9 No. Corylus avellana 15%
- 21 No. Crataegus monogyna 35%
- 6 No. Euonymus europaeus 10%
- 3 No. Ilex aquifolium 5%
- 12 No. Prunus spinosa 20%
- 3 No. Rosa canina 5%

- 6 No. Acer campestre 10%
- 9 No. Corylus avellana 15%
- 20 No. Crataegus monogyna 35%
- 6 No. Euonymus europaeus 10%
- 3 No. Ilex aquifolium 5%
- 12 No. Prunus spinosa 20%
- 3 No. Rosa canina 5%

Mixed Native Hedgerow

Number	Species	Specification	Height	Density	Mix Species Contribution
24 No.	Acer campestre	1+1: Transplant - seed raised: B	40-60cm	6/m	10%
83 No.	Crataegus monogyna	1+1: Transplant - seed raised: B	40-60cm	6/m	35%
36 No.	Corylus avellana	1+1: Transplant - seed raised: Branched: 2 brks: B	40-60cm	6/m	15%
48 No.	Prunus spinosa	1+1: Transplant - seed raised: Branched: 2 brks: B	40-60cm	6/m	20%
24 No.	Euonymus europaeus	1+1: Transplant - seed raised: Branched: 3 brks: B	40-60cm	6/m	10%
12 No.	Rosa canina	1+1: Transplant - seed raised: Branched: 3 brks: B	60-80cm	6/m	5%
12 No.	Ilex aquifolium	Leader with Laterals: C	40-60cm	6/m	5%
Total :239 No.					Total :100%

Hedgerow Reinstatement

We have allowed for the removal of a nominal 10 lin.m. of the existing hedgerow on either side of the proposed footbridge. Actual distance for hedge reinstatement is to be confirmed on site prior to implementation of works.