TREE PLANTING IN HARD LANDSCAPE DETAIL: 1:40 GREEN-TECH ARBORRAFT SYSTEM

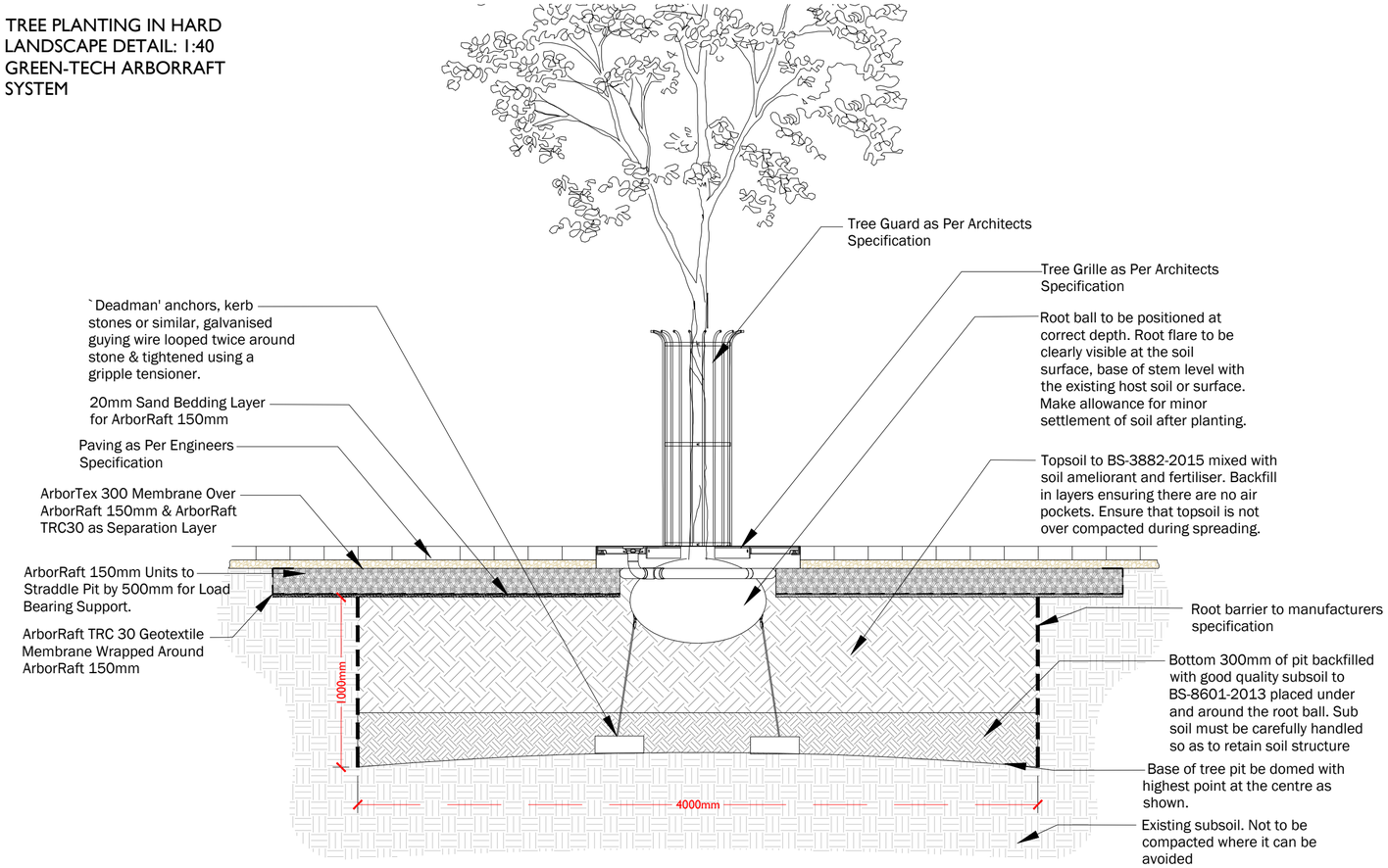

TREE PLANTING IN SOFT LANDSCAPE DETAIL: 1:40 UNDERGROUND GUYING SYSTEM

To be used in planting of trees with specified 18-20cm to 25-30 girth

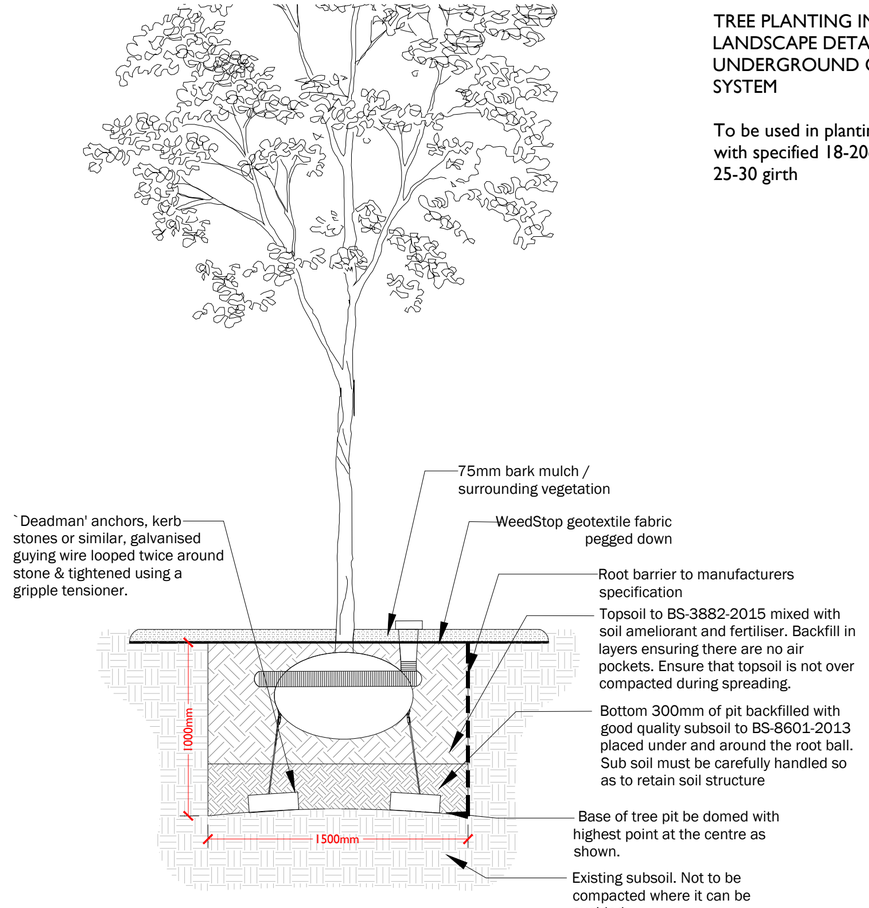

TREE PLANTING IN SMALL AREAS OF SOFT LANDSCAPE DETAIL: 1:40 GREEN-TECH ARBORRAFT SYSTEM

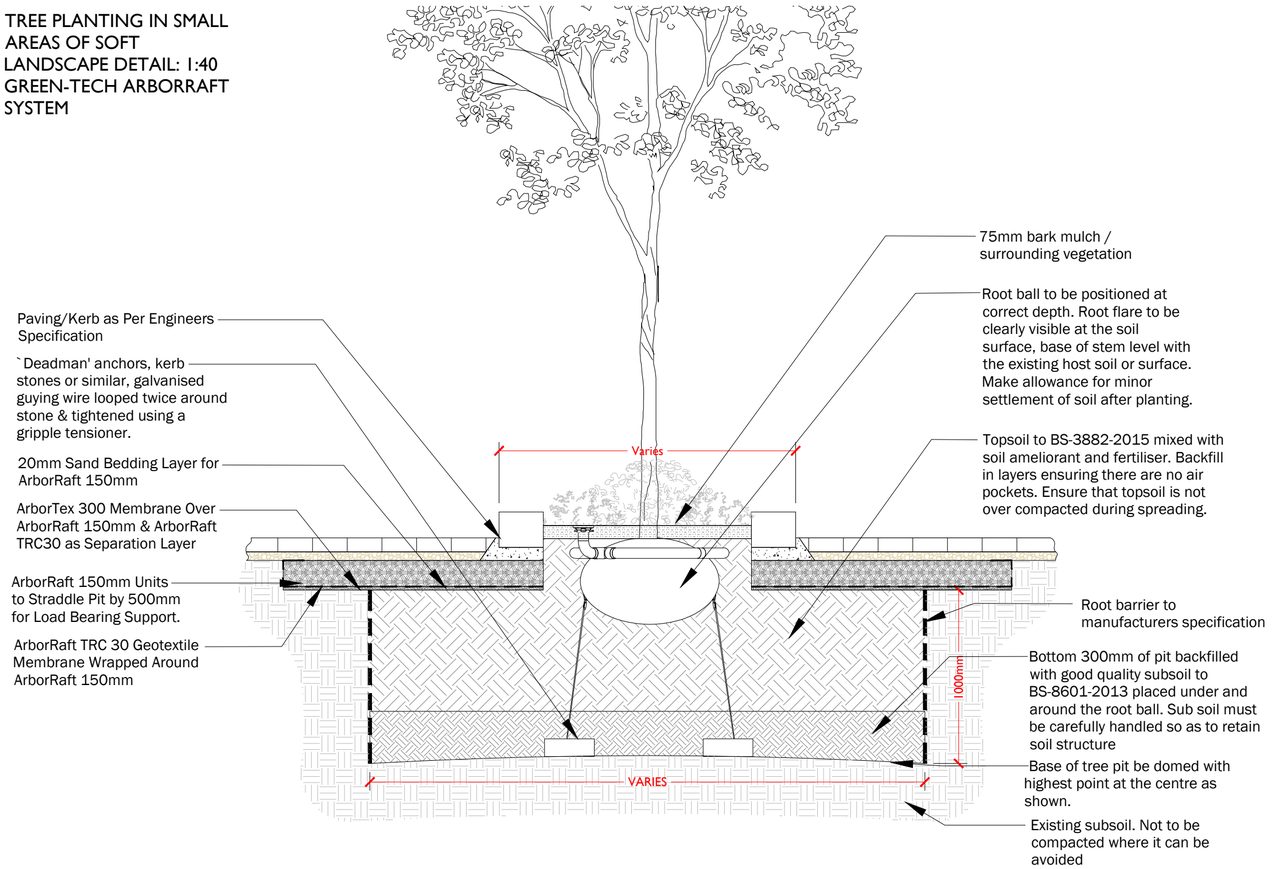

TREE PLANTING IN SOFT LANDSCAPE DETAIL: 1:40 DOUBLE-STAKED AND TIED

To be used in planting of trees with specified Up to 16-18 girth

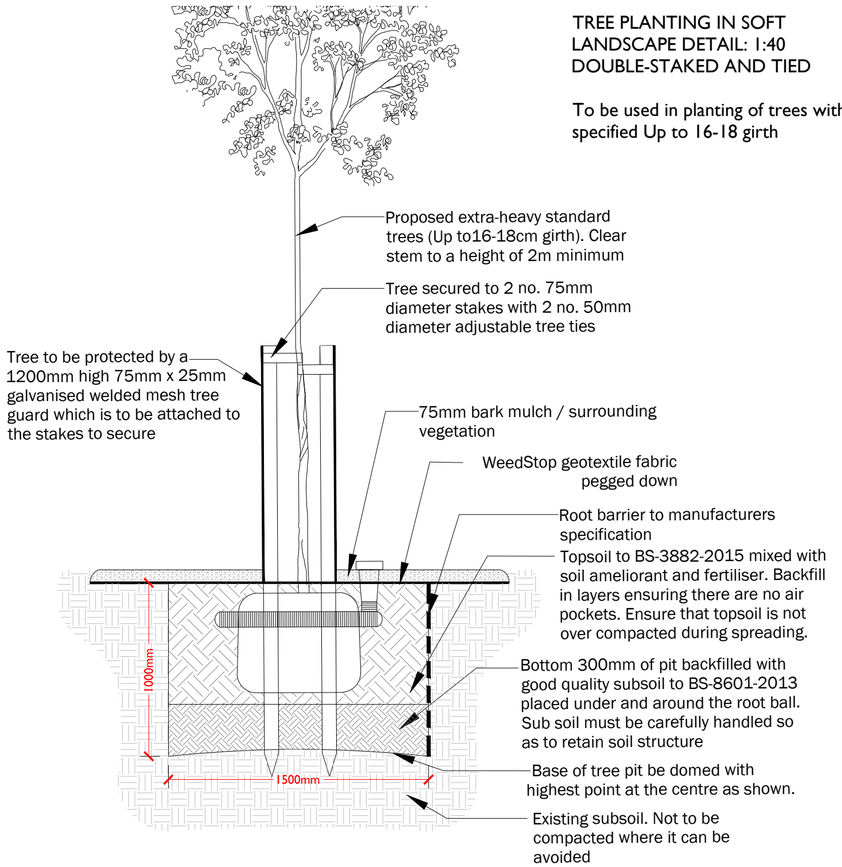

GENERAL NOTES

This drawing is to be used for planting information only, and is subject to alteration through changes to the site layout or until approved by the area designer.

Any species substitution by the contractor must be verified with the Landscape Architect through the Job Architect.

This layout must be checked in accordance with NHBC Standards 2013 (Chapter 4.2 - Building Near Trees & Chapter 9.2 Drives, Paths and Landscaping) by the Regional Engineer prior to implementation.

Excavations: Contractors must ensure that they have full information relating to service and drainage positions before undertaking any excavations.

Root barriers to be used in association with tree planting adjacent to kerbs / services / footpaths etc. (Greenleaf ReRoot products or similar application, in accordance with manufacturer's instructions).

Details to be read in accordance with LLA Detailed planting proposals 1619 A3 01,02,03

Rev	Date	Description

Title:	Tree Planting Details
Project:	Heyford Park, Bicester Parcel 4, 5b
Client:	Dorchester Living
Date:	June 2017
Scale:	1:40 @A2
Drawing No:	1619 A3 09
Rev:	

T: +44 (0)1279 647044 E: office@lizlake.com www.lizlake.com

COPYRIGHT Liz Lake Associates
Information contained in this drawing is confidential and may not be used for any purpose other than that for which the drawing is supplied without prior written authority of Liz Lake Associates. This drawing is copyright and may not be copied except within the agreed conditions of supply.

BASE MAPPING:
Reproduced from Ordnance Survey map data by permission of Ordnance Survey © Crown copyright 2014. Licence No. 100007196.
© Crown copyright and database rights 2014 Ordnance Survey Licence No. 0100031673.
This drawing may contain information and/or mapping from a number of sources and its accuracy should be verified on site.