





LEGEND	
	APPLICATION BOUNDARY
	ADOPTABLE HIGHWAY
	OPEN SPACE TO BE ADOPTED BY MANAGEMENT COMPANY
	GRASS VERGE



- REVISIONS:
- A. 2015-06-30. Plots 160-161, 170-172, 178-181, 183-185, 210 & 223 amended at client's request. Verge widths changed from 1.0m to 0.80m following engineer's comments. Adoption plan updated to suit. PVA
 - B. 2015-11-19. Visitor space by Plot 179 removed. Road by Plots 166-179 amended. Curves added in lieu of chamfers in the road by Plots 192 and 200. DJE
 - C. 2015-12-08. Maintenance strips added along the southern boundary, additional chimneys added to plots 158, 202 & 204-206, fences changed to walls on plots 167-171, 176-178, 185, 198, 201 & 206, wall & trellis added to the parking for plot 180 and timber knee rail added around the parking area for plot 155. MED



ADOPTION PLAN

SCALE: 1:500 @ A1


DATE: MAY 2015
 DRAWN: PVA

DRAWING TITLE: ADOPTION PLAN
 DRAWING NO: 0521-PH4-5B-107

