

**Legend**

**PUBLIC\_RIGHTS\_OF\_WAY STATUS**

-  Public Footpath
-  Public Bridleway
-  Restricted Byway
-  Byway Open to all Traffic
-  SWIFT\_RECORDS
-  PROTECTED\_AND\_NOTABLE\_SPECIES
-  PROTECTED\_SPECIES\_BUFFER
-  ROAD\_VERGE\_NATURE\_RESERVES
-  EIL\_TEXT
-  ASSETS\_OF\_COMMUNITY\_VALUE

-  Area TPOs
-  Group TPOs
-  TPO Trees
-  Woodland TPOs

**LISTED BUILDINGS**



**GRADE**

-  I\*
-  II
-  III
-  DL



**CURTILAGE LISTING**

-  LOCALLY\_LISTED\_BUILDINGS


**ARTICLE 4**

-  ARCHAEOLOGICAL\_CONSTRAINT\_PRIORITY\_AREAS
-  SCHEDULED\_ANCIENT\_MONUMENT

**EIL\_REGIONS**

-  NERC\_ACT\_S41\_Habitats (Previously UKBAP PRIORITY HABITATS)
-  REGISTERED\_COMMON\_LAND


**SPECIAL\_SITES\_OF\_Scientific\_INTEREST**

-  SPECIAL\_AREAS\_OF\_CONSERVATION

**ANCIENT\_WOODLAND**

-  CONSERVATION\_AREAS


**DISTRICT\_WILDLIFE\_SITES**

-  LOCAL\_WILDLIFE\_SITES


**PROPOSED\_NEW\_LWS**

-  PROPOSED\_EXTENSIONS\_LWS


**LOCAL\_NATURE\_RESERVE**

-  PARKS\_AND\_GARDENS


**AREAS\_OF\_OUTSTANDING\_NATURAL\_BEauty**

-  RAILWAY\_TUNNEL

**HIGH\_PRESSURE\_GAS\_PIPELINES**

-  LGS\_POINTS

**LGS\_POLYGONS**



-  POTENTIALLY\_CONTAMINATED\_LAND

**Buffer Distance**


-  0
-  50

**EA\_LANDFILL\_SITES**


**Buffer Distance**

-  0
-  250


**HISTORIC\_LANDFILL\_SITES\_10K**

-  BANK\_TOP\_WIDTH\_PLANNING


**CRT\_HOUSEHOLD\_AND\_MINOR\_SCALE\_DEVELOPMENTS**

-  CRT\_EIA\_AND\_MAJOR\_SCALE\_DEVELOPMENTS


**Flood Zone 3**

-  Flood Zone 2

**NAT\_FSA**


-  NAT\_DEFENCES

**NAT\_AREAS\_BENEFIT**


-  NAT\_CENTRELINES

**HS2\_SAFEGUARDING\_ZONES**


**Type**

-  Safeguarding Limits

**Sub-Surface**

-  Surface

**NATURALLY\_ELEVATED\_ARSENIC**

-  GREEN\_BELT

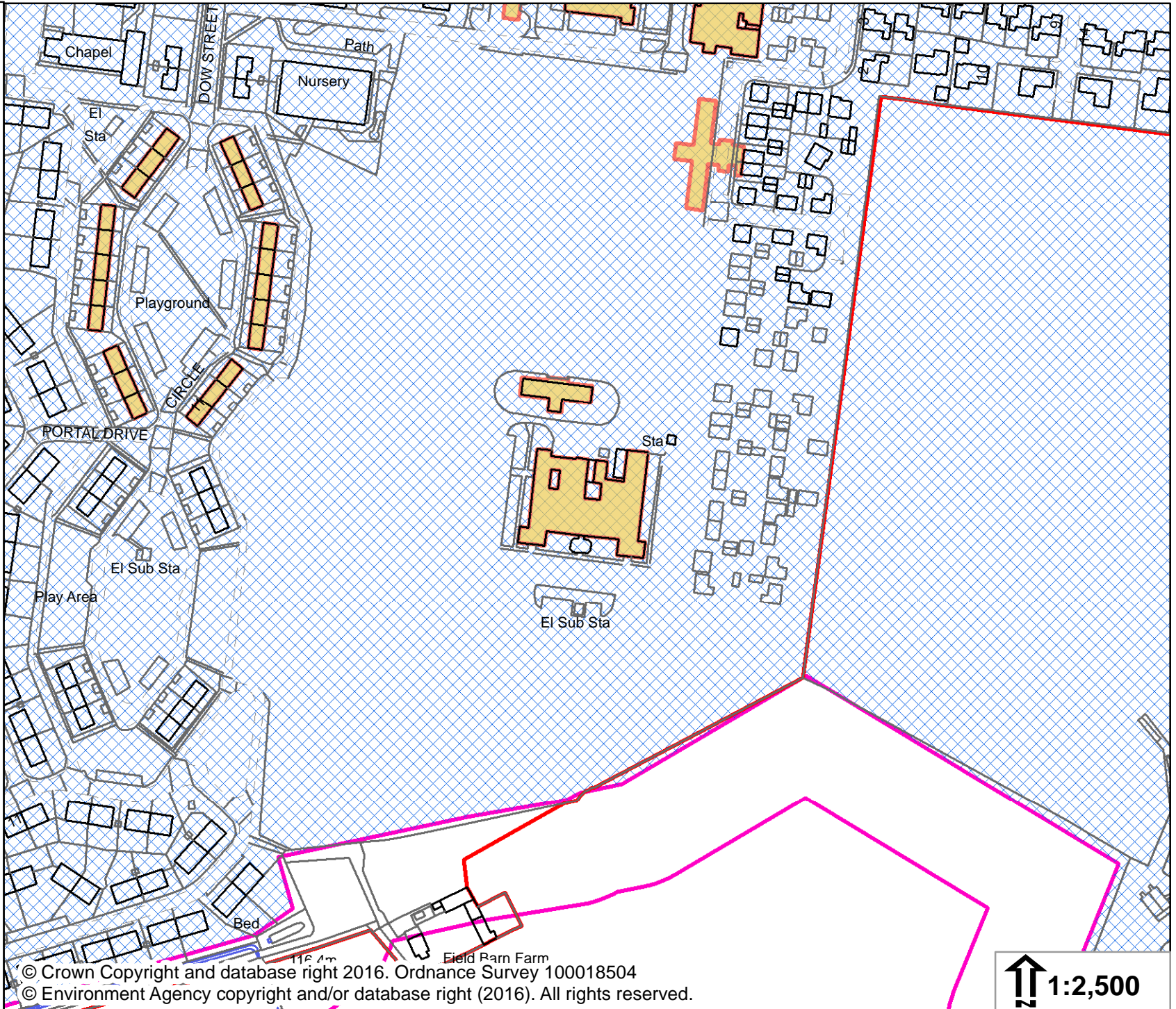
**CONSERVATION\_TARGET\_AREAS**

-  MINERAL\_CONSULTATION\_REGION

**NATIONAL\_GRID\_REFERENCE**

-  WARDS

**PARISHES**



© Crown Copyright and database right 2016. Ordnance Survey 100018504  
 © Environment Agency copyright and/or database right (2016). All rights reserved.

↑ 1:2,500