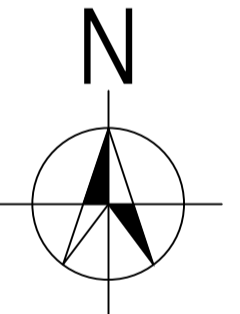
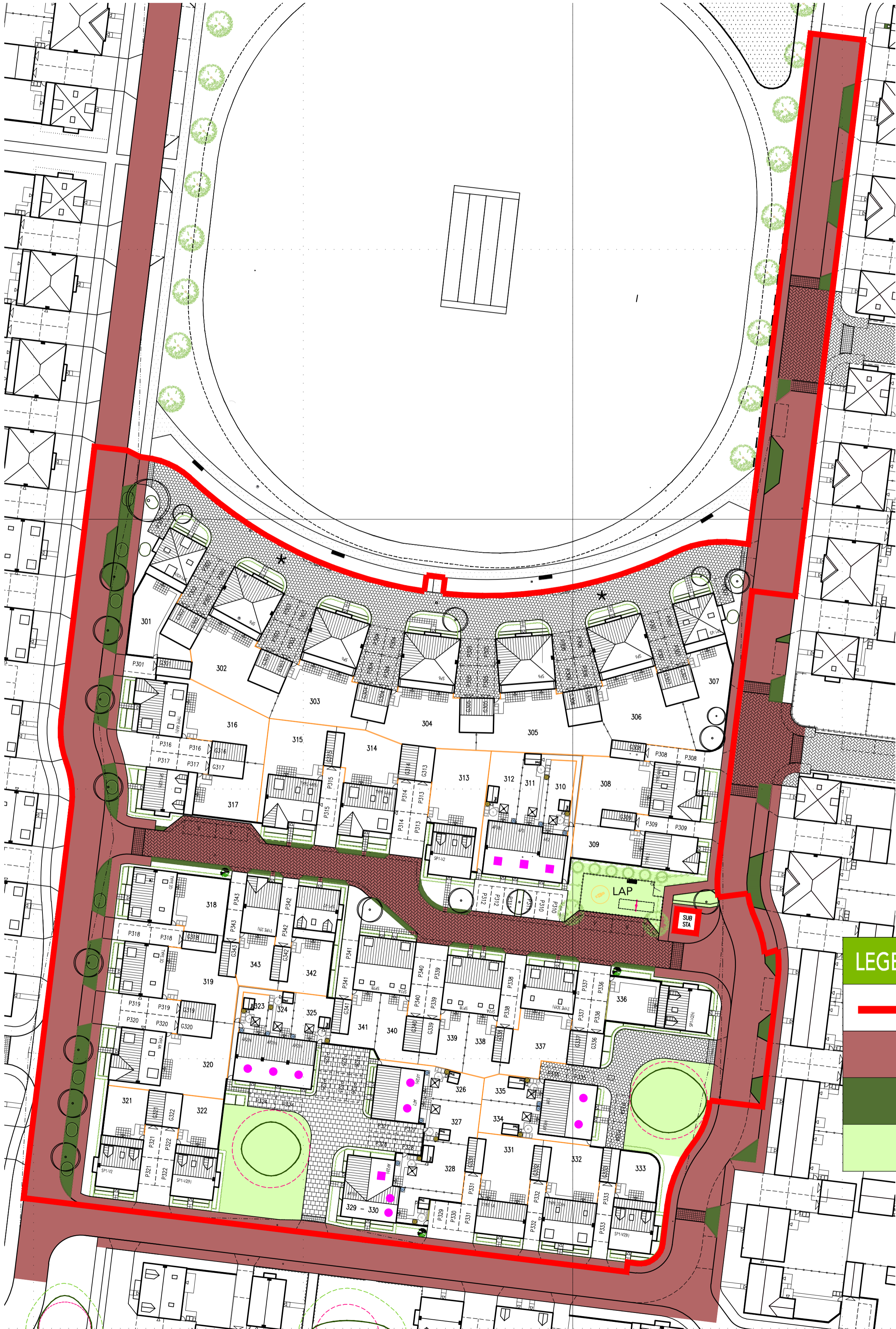






REVISIONS:

- A. 2015-12-03. Visibility splays added to junctions, landscaping and areas of adoptable highway and verges updated. DW
- B. 2016-01-12. Patio length updated for Type 1A, Type 1A-SA, Type 2, SP1, Type 3D, Type 4A & SP6 housetypes as per client request. SO
- C. 2016-02-26. Buildouts repositioned and on-street parking spaces amended along the road North East of the site. Area of adoptable highway and verges updated to suit. PVA
- D. 2016-03-22. Amended to suit revised Planning Layout. DJE
- E. 2016-04-19. Amended to suit revised Planning Layout. DJE
- F. 2016-05-10. Hard-standing around the sub-station and Type 3D footprint amended. MED
- G. 2016-07-15. LAP repositioned at Local Authority request. MED



LEGEND	
	APPLICATION BOUNDARY
	AREA OF ADOPTABLE HIGHWAY
	AREA OF ADOPTABLE VERGE
	OPEN SPACE UNDER MANAGEMENT COMPANY