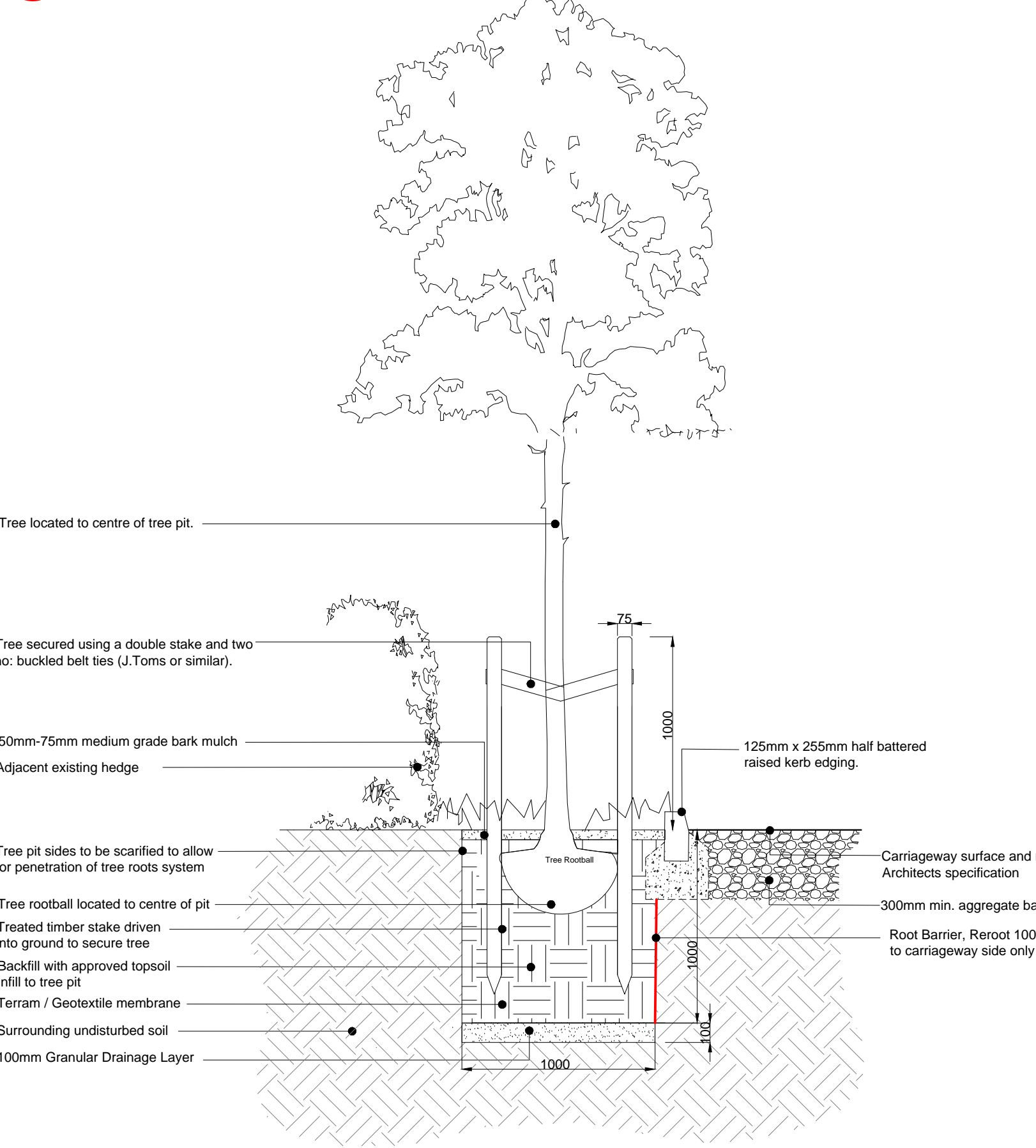
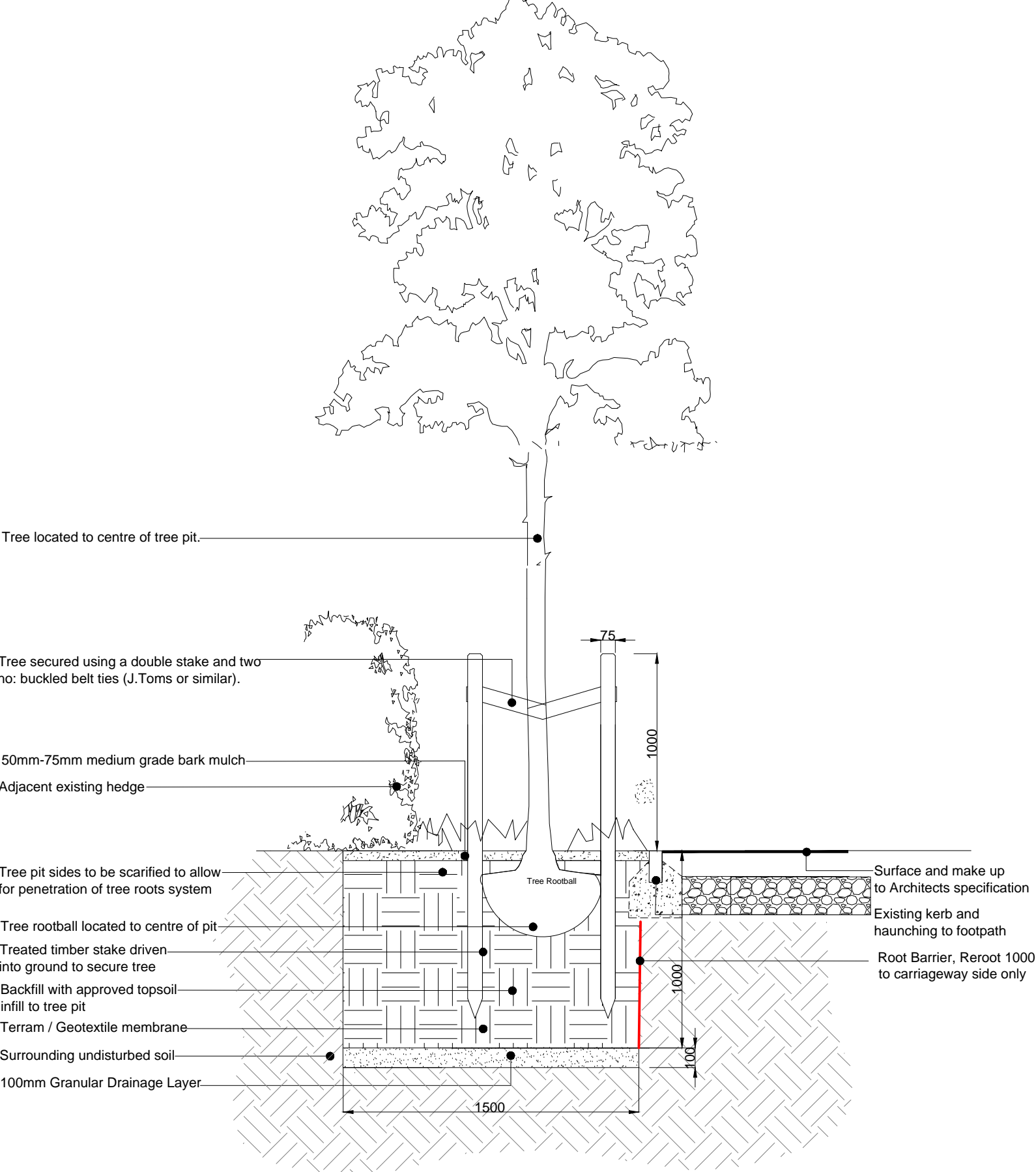


Tree Pit Adjacent Road Carriage



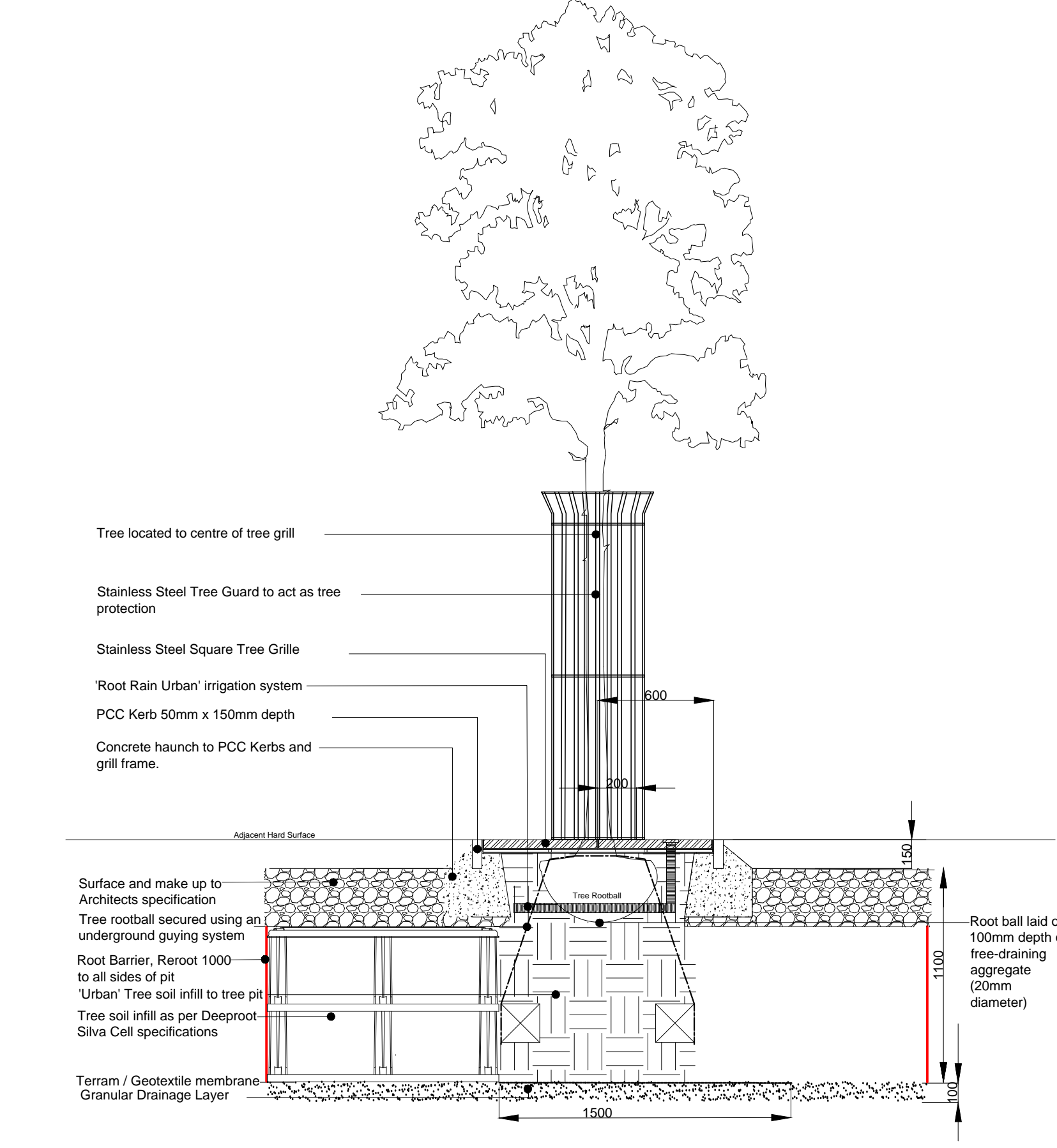
Tree Pit Detail 1  
Elevation View  
Scale 1:25 @ A1

Tree Pit Adjacent Footway



Tree Pit Detail 2  
Elevation View  
Scale 1:25 @ A1

Hard Landscape Tree Pit



Tree Pit Detail 3  
Elevation View  
Scale 1:25 @ A1

NOTES:  
Based upon the Ordnance Survey map with permission of The Controller of Her Majesty's Stationery Office. © Crown Copyright.  
Aspect Landscape Planning Ltd, West Court, Hardwick Business Park, Noral Way, Banbury OX16 2AF.  
Licence 100045345

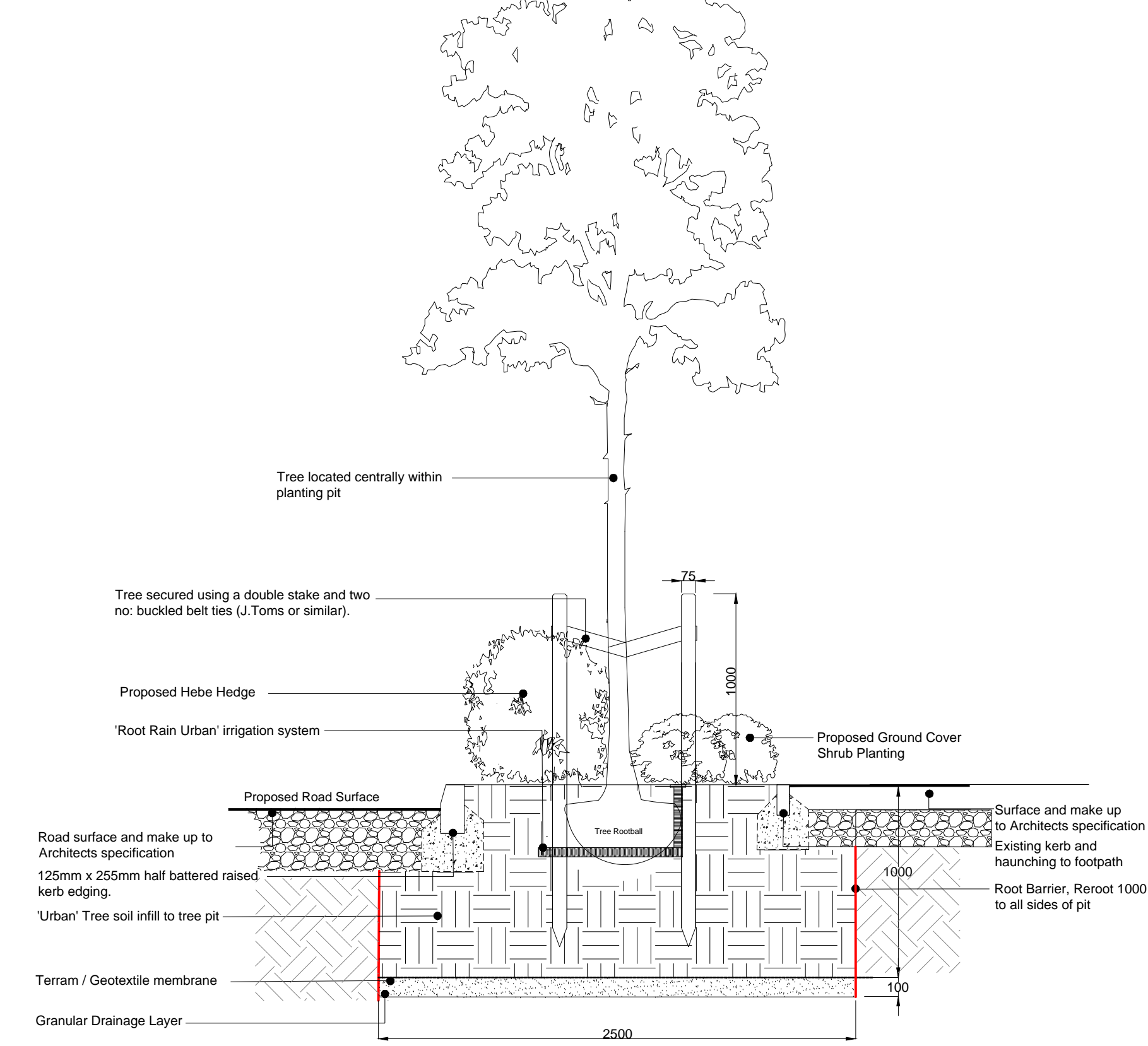
Copyright reserved

No Dimensions to be scaled from this drawing.



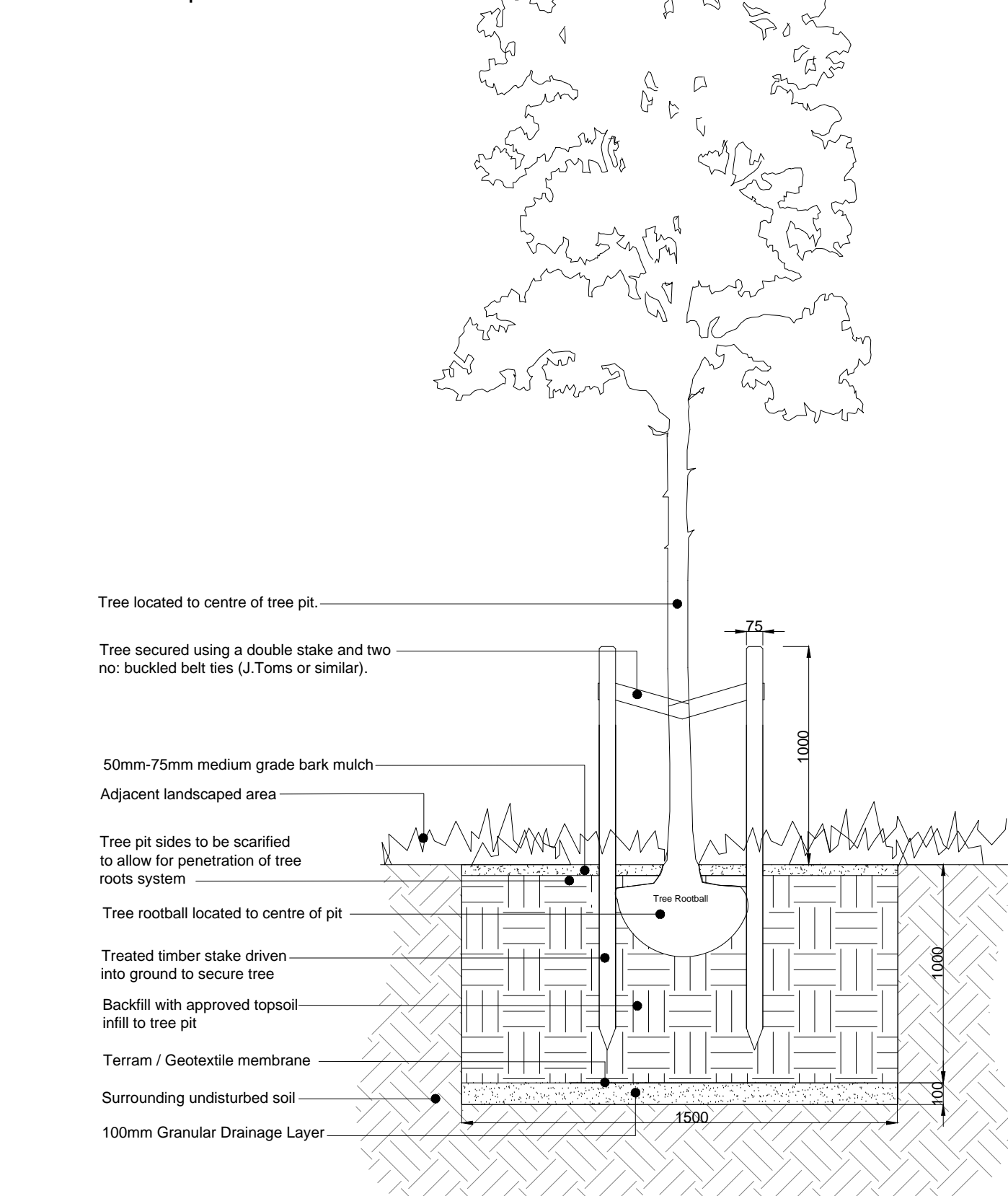
KEY:

Tree Pit Adjacent to Road Carriage and footway



Tree Pit Detail 4  
Elevation View  
Scale 1:25 @ A1

Tree Pit Within Soft Landscape Area



Tree Pit Detail 5  
Elevation View  
Scale 1:25 @ A1

REV	DATE	NOTE	Drawn	Chk'd
REVISIONS				

aspect landscape planning

TITLE			
Longford Park, Banbury Phase 3- Tree Pit Details			
CLIENT			
Barratt Homes Ltd			
SCALE	DATE	DRAWN	CHK'D
Refer to drawing	FEB 2015	BS	AM
DRAWING NUMBER	REVISION		
5205/PH3.TPD1.4			

Based on RGP Architects drawing no. 40256 001 O Site Plan