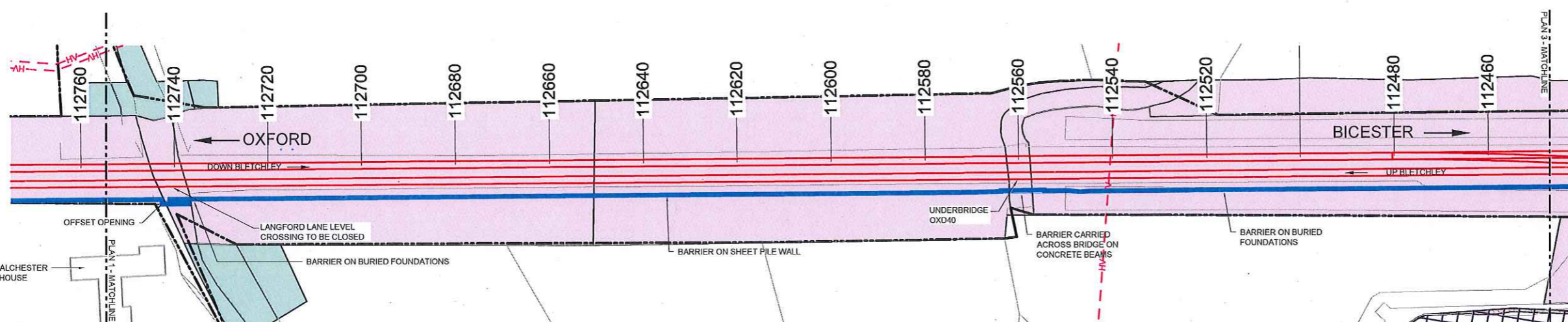
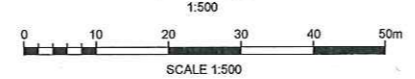
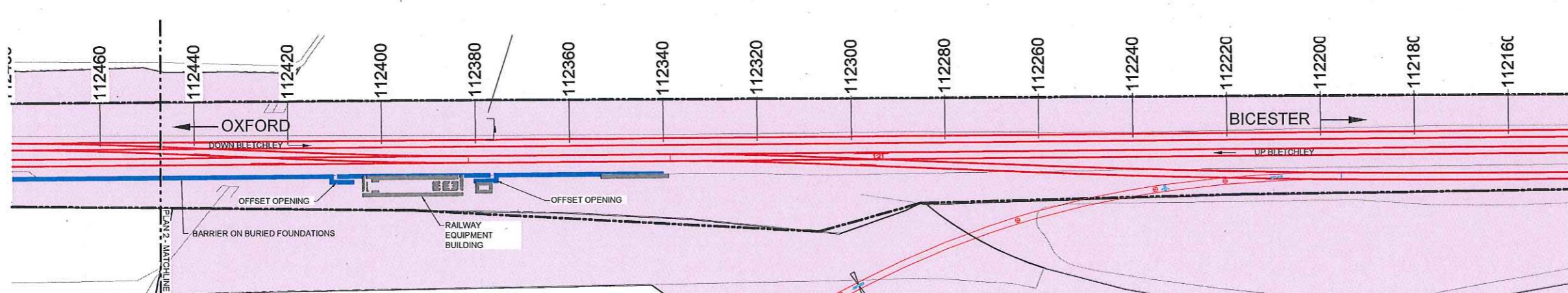
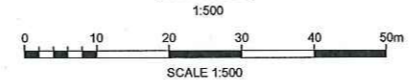


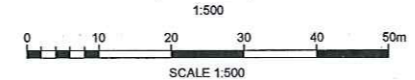
PLAN 1



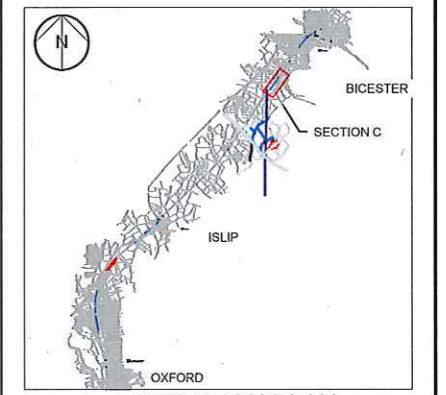
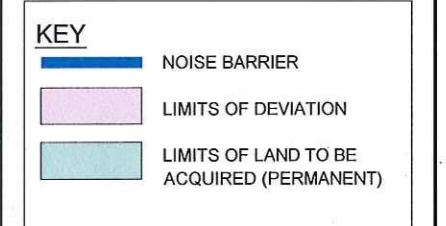
PLAN 2



PLAN 3



- Legend/Notes
- NOTES:**
- THIS DRAWING IS TO BE USED FOR INFORMATION ONLY.
  - THIS DRAWING SHOULD BE READ IN CONJUNCTION WITH DRAWING 5114534-ATK-DRG-CV-003501.
  - THIS DRAWING INCLUDES MAP DATA LICENSED FROM ORDNANCE SURVEY, © CROWN COPYRIGHT AND DATABASE RIGHTS 2013 ORDNANCE SURVEY 0100040692.
  - ALL BARRIERS ARE 2.5m HIGH MEASURED ABOVE ADJACENT RAIL LEVEL (APPROXIMATELY 2.9m ABOVE GROUND LEVEL) UNLESS SPECIFIED OTHERWISE.



LOCATION PLAN

**PROVIDED FOR INFORMATION ONLY**

Rev	Date	Description of Revisions	Drawn	Chkd	Appr
P02	30/09/15	REVISED FOLLOWING COMMENTS FROM ERM	SM	PS	PMOQ
P01	02/09/15	FOR PLANNING	MB	LD	DS

FOR PLANNING



Contractor(s)

**ATKINS**

The Axis  
10 Holliday Street  
Birmingham  
West Midlands  
B1 1TF

Tel: +44 (0)121 483 5000  
Fax: +44 (0)121 483 6333

Project  
**EAST WEST RAIL PHASE 1**

Drawing Title  
**NOISE BARRIER PLANNING SECTION C**

Designed	VARIOUS	Signed		Date	02/09/2015
Drawn	M.BUDD	Signed		Date	02/09/2015
Checked	P.STANBURY	Signed		Date	02/09/2015
Approved	P.MCQUADE	Signed		Date	02/09/2015

Scale(s)  
AS SHOWN

Alternative Reference

Sheet  
2 of 2