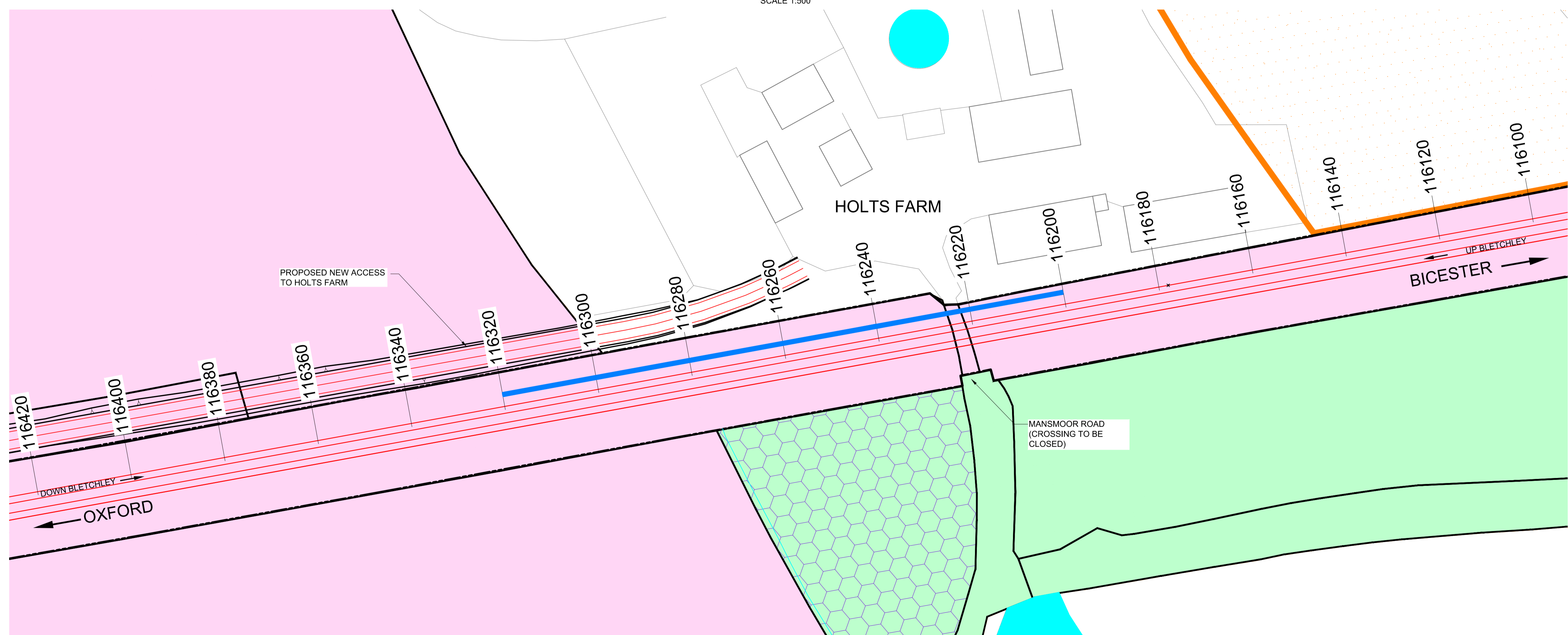
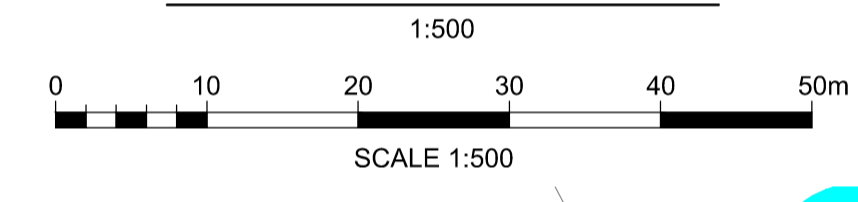
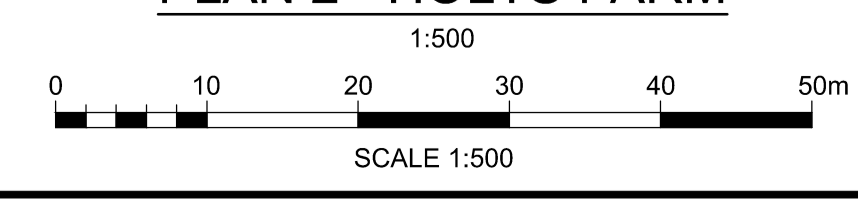


PLAN 1 - ODDINGTON



PLAN 2 - HOLTS FARM



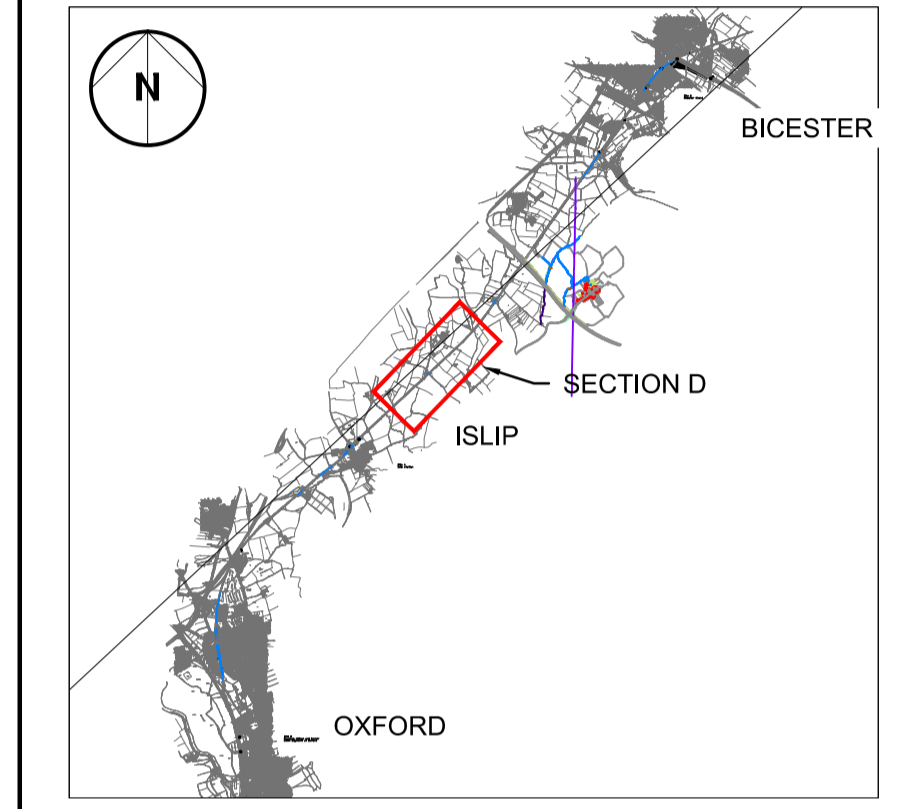
Legend/Notes

NOTES:

1. THIS DRAWING IS TO BE USED FOR INFORMATION ONLY.
2. THIS DRAWING SHOULD BE READ IN CONJUNCTION WITH DRAWING 5114534-ATK-DRG-CV-003503.
3. THIS DRAWING INCLUDES MAP DATA LICENSED FROM ORDNANCE SURVEY, © CROWN COPYRIGHT AND DATABASE RIGHTS 2013 ORDNANCE SURVEY 0100040692.
4. ALL BARRIERS ARE 2.5m HIGH MEASURED ABOVE ADJACENT RAIL LEVEL (APPROXIMATELY 2.9m ABOVE GROUND LEVEL) UNLESS SPECIFIED OTHERWISE.

KEY

- NOISE BARRIER
- LIMITS OF DEVIATION
- LIMITS OF LAND TO BE ACQUIRED (PERMANENT)
- LIMITS OF LAND TO BE ACQUIRED (TEMPORARY)
- SITE OF SPECIAL SCIENTIFIC INTEREST (SSSI)



LOCATION PLAN

PROVIDED FOR INFORMATION ONLY

P02	30/09/15	REVISED FOLLOWING COMMENTS FROM ERM	SM	PS	PMCO
P01	02/09/15	FOR PLANNING	MB	LD	DS
Rev	Date	Description of Revisions	Drawn	Chkd	Appr

Status

FOR PLANNING



Contractor(s)

ATKINS

The Axis
10 Holliday Street
Birmingham
West Midlands
B1 1TF
Tel: +44 (0)121 483 5000
Fax: +44 (0)121 483 6333

Project
EAST WEST RAIL PHASE 1

Drawing Title
NOISE BARRIER PLANNING SECTION D

Designed	VARIOUS	Signed		Date	02/09/2015
Drawn	M.BUDD	Signed		Date	02/09/2015
Checked	P.STANBURY	Signed		Date	02/09/2015
Approved	P.MCQUADE	Signed		Date	02/09/2015

Scale(s)
AS SHOWN

Alternative Reference