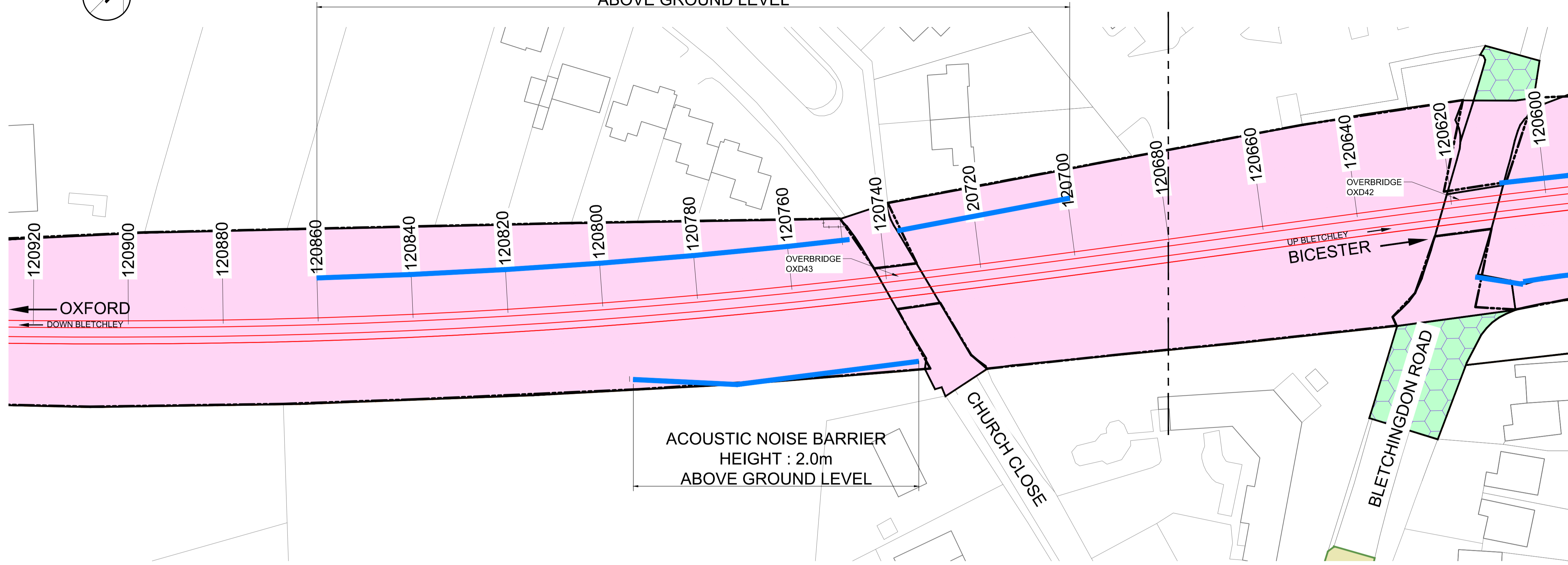
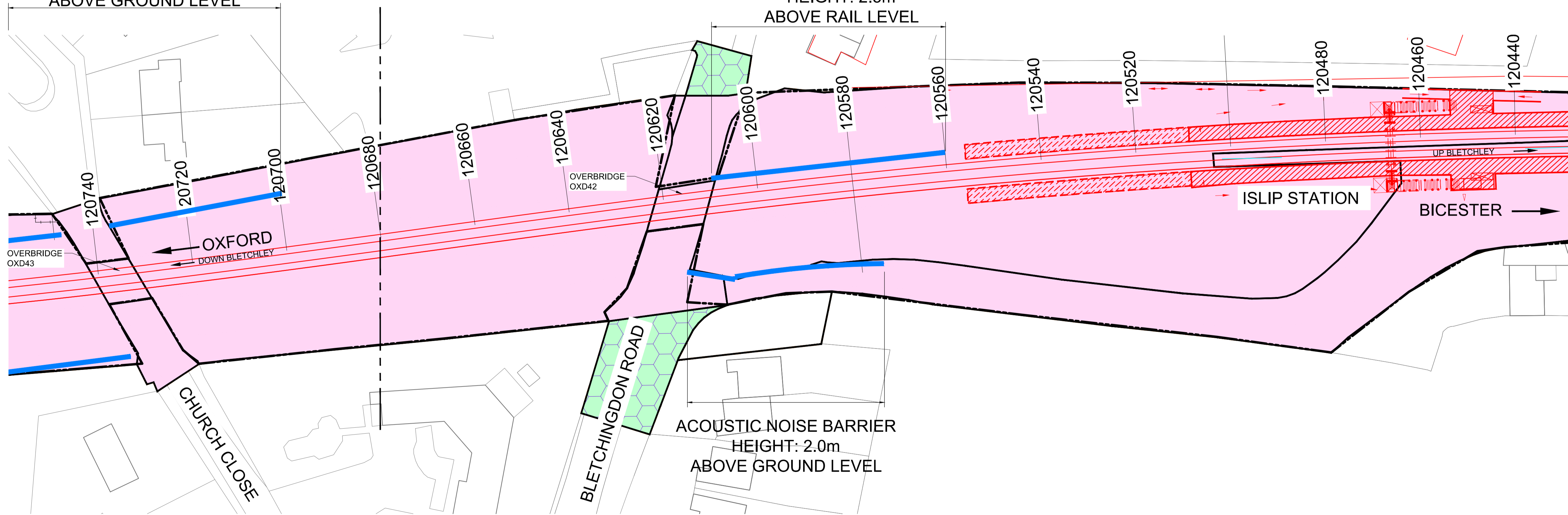


ACOUSTIC NOISE BARRIER
HEIGHT : 2.0m
ABOVE GROUND LEVEL



PLAN 1
1:500
0 10 20 30 40 50m
SCALE 1:500

ACOUSTIC NOISE BARRIER
HEIGHT : 2.0m
ABOVE GROUND LEVEL

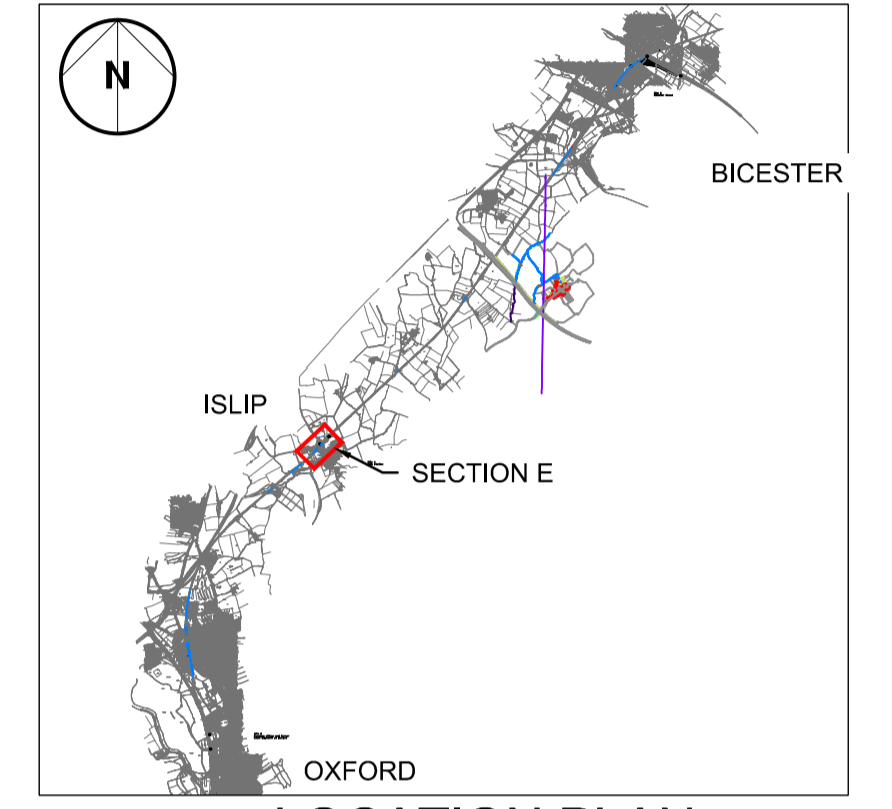


PLAN 2
1:500
0 10 20 30 40 50m
SCALE 1:500

- Legend/Notes
- NOTES:
- THIS DRAWING IS TO BE USED FOR INFORMATION ONLY.
 - THIS DRAWING SHOULD BE READ IN CONJUNCTION WITH DRAWING 5114534-ATK-DRG-CV-003511.
 - THIS DRAWING INCLUDES MAP DATA LICENSED FROM ORDNANCE SURVEY, © CROWN COPYRIGHT AND DATABASE RIGHTS 2013 ORDNANCE SURVEY 0100040692.
 - ALL BARRIERS ARE 2.5m HIGH MEASURED ABOVE ADJACENT RAIL LEVEL (APPROXIMATELY 2.9m ABOVE GROUND LEVEL) UNLESS SPECIFIED OTHERWISE.

KEY

- NOISE BARRIER
- LIMITS OF DEVIATION
- LIMITS OF LAND TO BE ACQUIRED (PERMANENT)
- LIMITS OF LAND TO BE ACQUIRED (TEMPORARY)



PROVIDED FOR
INFORMATION ONLY

Rev	Date	Description of Revisions	Drawn	Chkd	Appr
P02	30/09/15	REVISED FOLLOWING COMMENTS FROM ERM	SM	PS	PMCO
P01	02/09/15	FOR PLANNING	MB	LD	DS

FOR PLANNING



Contractor(s)

ATKINS

The Axis
10 Holliday Street
Birmingham
West Midlands
B1 1TF

Tel: +44 (0)121 483 5000
Fax: +44 (0)121 483 6333

Project
EAST WEST RAIL PHASE 1

Drawing Title
**NOISE BARRIER PLANNING
SECTION E**

Design	Drawn	Checked	Approved	Signed	Date
VARIOUS	M.BUDD	L.DEMPSEY	P.MCQUADE		02/09/2015

Scale(s)
AS SHOWN

Alternative Reference

Sheet
2 of 2