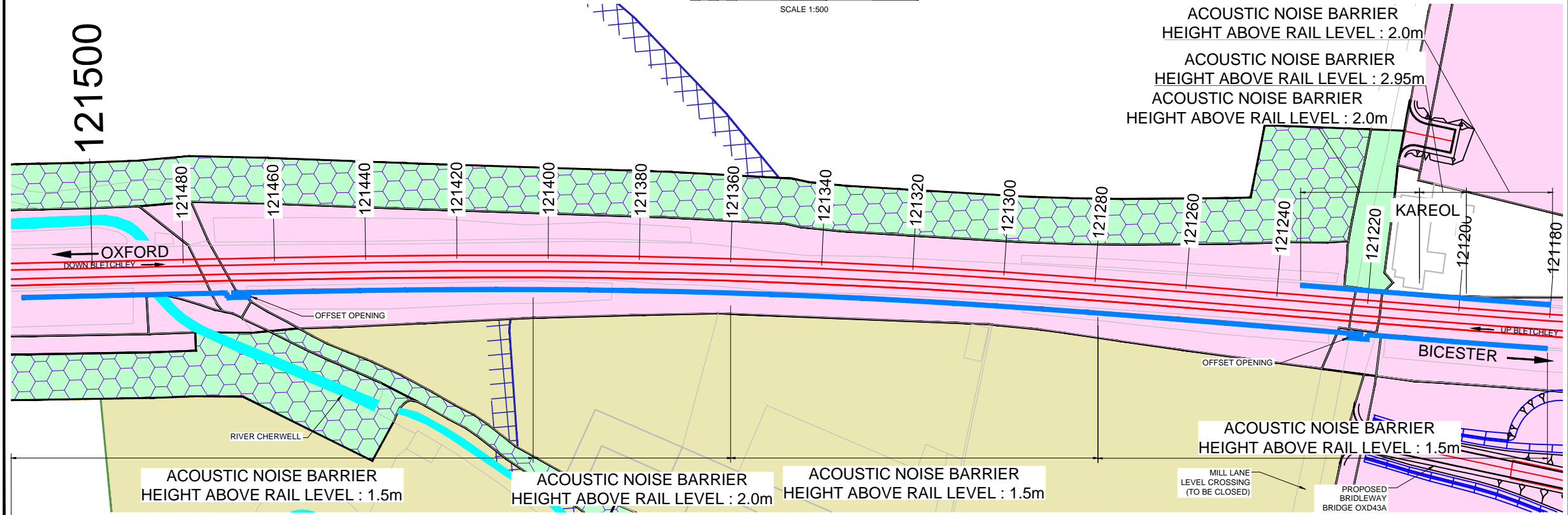
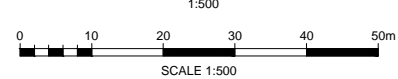
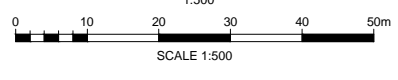


PLAN 1 - NORTHFIELD FARM



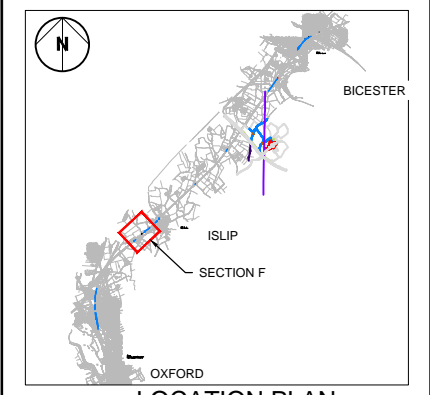
PLAN 2 - MILL LANE & KAREOL



- Legend/Notes
- NOTES:
1. THIS DRAWING IS TO BE USED FOR INFORMATION ONLY.
 2. THIS DRAWING SHOULD BE READ IN CONJUNCTION WITH DRAWING 5114534-ATK-DRG-CV-003505.
 3. THIS DRAWING INCLUDES MAP DATA LICENSED FROM ORDNANCE SURVEY, © CROWN COPYRIGHT AND DATABASE RIGHTS 2013 ORDNANCE SURVEY 0100040692
 4. ALL BARRIERS ARE 2.5m HIGH MEASURED ABOVE ADJACENT RAIL LEVEL (APPROXIMATELY 2.9m ABOVE GROUND LEVEL) UNLESS SPECIFIED OTHERWISE.

KEY

- NOISE BARRIER
- LIMITS OF DEVIATION
- LIMITS OF LAND TO BE ACQUIRED (PERMANENT)
- LIMITS OF LAND TO BE ACQUIRED (TEMPORARY)



LOCATION PLAN

PROVIDED FOR INFORMATION ONLY

Rev	Date	Description of Revisions	Drawn	Chkd	Appr
PR2	30/09/15	REVISED FOLLOWING COMMENTS FROM ERM	SM	PS	PMCG
PL1	02/09/15	FOR PLANNING	MB	LD	DS

Status: **FOR PLANNING**

Contractor(s): **ATKINS**

The Axis
10 Holliday Street
Birmingham
West Midlands
B1 1TF

Tel: +44 (0)121 483 5000
Fax: +44 (0)121 483 6333

Project: **EAST WEST RAIL PHASE 1**

Drawing Title: **NOISE BARRIER PLANNING SECTION F**

Designed	VARIOUS	Signed		Date	02/09/2015
Drawn	M.BUDD	Signed		Date	02/09/2015
Checked	P.STANBURY	Signed		Date	02/09/2015
Approved	P.MCQUADE	Signed		Date	02/09/2015
Scale(s)	AS SHOWN	ELR & Mileage			
Alternative Reference					Sheet
					2 of 2
Drawing Number					Revision
5114534-ATK-DRG-CV-003506					P02