












Legend









Public Rights of Way

STATUS

-  Public Footpath
-  Public Bridleway
-  Restricted Byway
-  Byway Open to all Traffic
-  Areas of Outstanding Natural Beauty
-  Ancient Woodland
-  Special Areas of Conservation
-  SSSI
-  Conservation Areas
-  District Wildlife Sites
-  Local Wildlife Sites

Listed Buildings

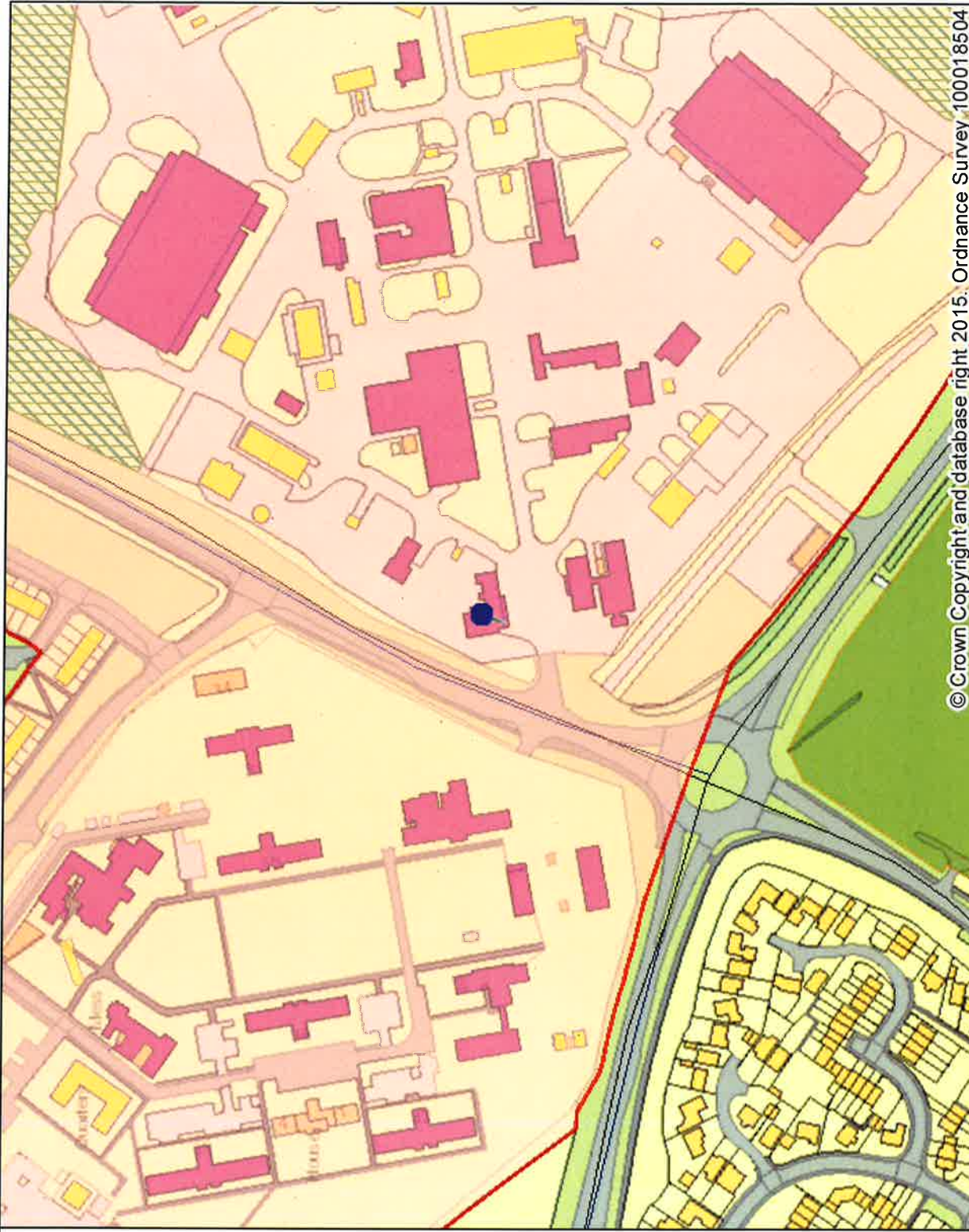
GRADE

-  I
-  II
-  II*
-  DL
-  Locally Listed Buildings
-  Local Nature Reserves
-  Flood Zone 3
-  Flood Zone 2

HS2 Safeguarding Zones

Type

-  Safeguarding Limits
-  Sub-Surface
-  Surface
-  Green Belt



© Crown Copyright and database right 2015. Ordnance Survey 100018504



DISTRICT COUNCIL
NORTH OXFORDSHIRE

Date: 07/01/2016

Scale: 1:2,500

