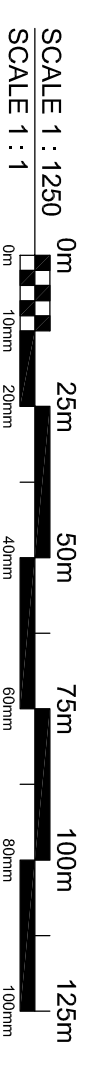
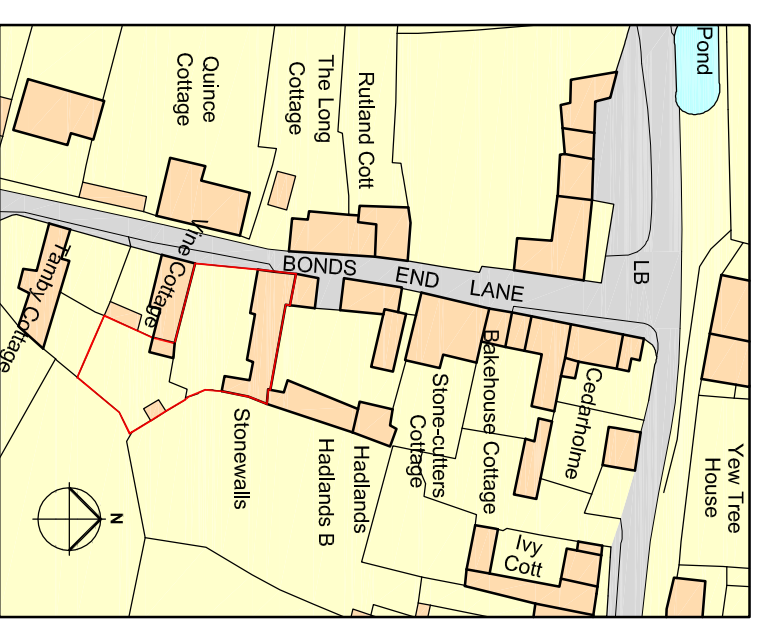
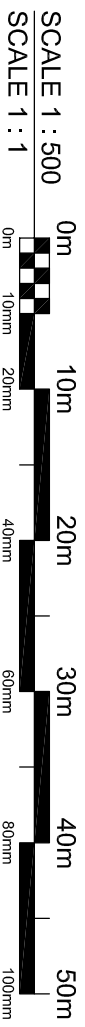


NOTES:
 RESPONSIBILITY IS NOT ACCEPTED FOR ERRORS MADE BY OTHERS IN SCALING FROM THIS DRAWING.
 ALL CONSTRUCTION INFORMATION SHOULD BE TAKEN FROM FIGURED DIMENSIONS ONLY. NO WARRANTY AS TO THE PRECISION OF THIS DRAWING IS GIVEN NOR SHOULD BE INFERRED. CONSTRUCTION DRAWINGS TO BE READ IN CONJUNCTION WITH SPECIFICATIONS, SCHEDULES AND DRAWINGS FROM STRUCTURAL AND MECHANICAL ENGINEERS.



Ordnance Survey, (c) Crown Copyright 2014. All rights reserved. Licence number 100022432

REVISION	DATE	DRAWN	CHECKED	DESCRIPTION
CLIENT				
Mr M Smales				
PROJECT				
Stonewalls, Bond End Lane, Sibford Gower, OX15 5RT				
DRAWING TITLE				
Site and Location Plans				
SCALE				
Varies @ A3				
DRAWN				
MH				
CHECKED				
MH				
JOB NUMBER				
1306				
DRAWING NO.				
01				
DATE				
October 2014				
REVISION				