

118.973(e)

Camp Road

119.086(e)

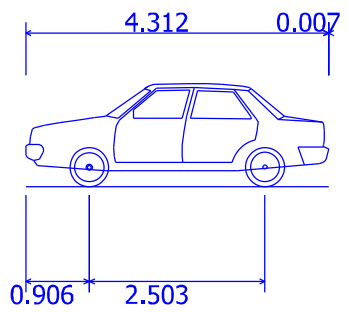
119.145(e)

NOTES

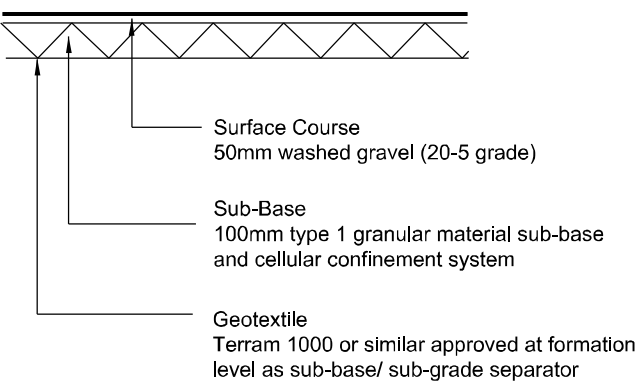
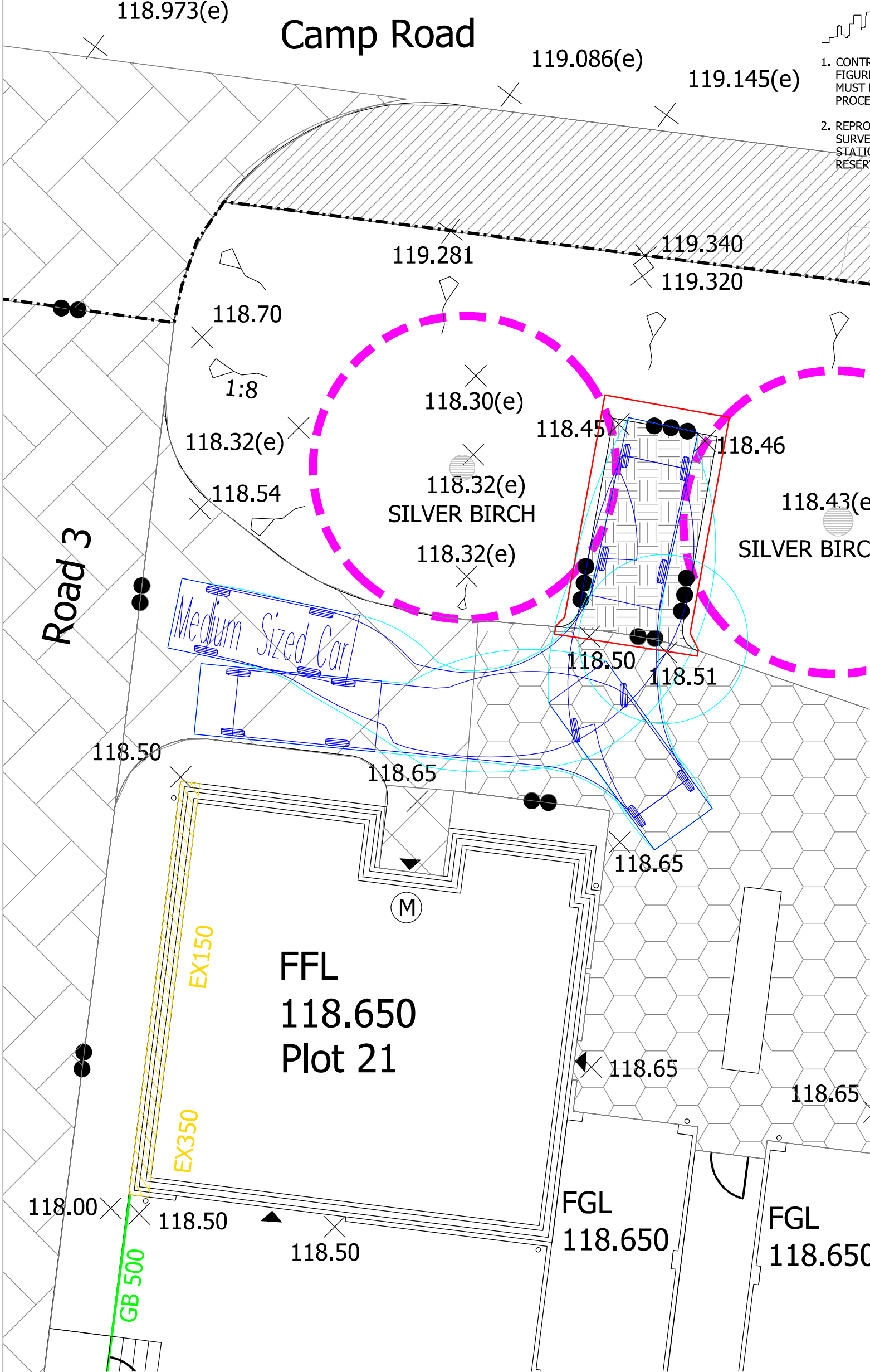
1. CONTRACTORS MUST CHECK ALL DIMENSIONS ON SITE. ONLY FIGURED DIMENSIONS ARE TO BE WORKED FROM. DISCREPANCIES MUST BE REPORTED TO THE ARCHITECT OR ENGINEER BEFORE PROCEEDING. © THIS DRAWING IS COPYRIGHT.
2. REPRODUCED FROM OS SITEMAP © BY PERMISSION OF ORDNANCE SURVEY® ON BEHALF OF THE CONTROLLER OF HER MAJESTY'S STATIONERY OFFICE. © CROWN COPYRIGHT 2008. ALL RIGHTS RESERVED. LICENCE NUMBER 100007126.

Key

- Blacktop Footpath
- Blockwork Road
- Porous Paving
- Unbound gravel with reinforced grid system
- Unbound gravel with Geoweb base or similar approved
- Bullnosed Kerb
- Edging 50 x 150mm (EF)
- Existing tree root protection zone
- Application boundary



Medium Sized Car	
Overall Length	4.319m
Overall Width	1.686m
Overall Body Height	1.466m
Min Body Ground Clearance	0.228m
Max Track Width	1.591m
Lock to Lock Time	4.00s
Kerb to Kerb Turning Radius	5.042m



50mm x 50mm x 400mm Softwood Stakes and 25mm x 200mm softwood edging to retain parking space construction

PERMEABLE NO-DIG DETAIL

REVISION	DESCRIPTION	DRAWN	CHECKED	DATE
PRELIMINARY <input checked="" type="checkbox"/>	INFORMATION <input type="checkbox"/>	TENDER <input type="checkbox"/>	CONSTRUCTION <input type="checkbox"/>	AS BUILT <input type="checkbox"/>

TITLE **UPPER HEYFORD PARCEL D1B (PHASE 1)**

DETAILS **ADDITIONAL PARKING SPACE**

SCALE: 1:100 @ A3 DATE: AUGUST 2015 DRAWN: AT CHK: AT

Please consider the environment before printing this drawing
Filepath: F:\Engineer

WOODS HARDWICK

ARCHITECTS, ENGINEERS AND DEVELOPMENT CONSULTANTS

15-17 GOLDINGTON ROAD
BEDFORD
MK40 3NH
UNITED KINGDOM
T. +44 (0)1234 268862
F. +44 (0)1234 353034
MAIL@WOODSHARDWICK.COM
WWW.WOODSHARDWICK.COM

HEYF/5/ SK290