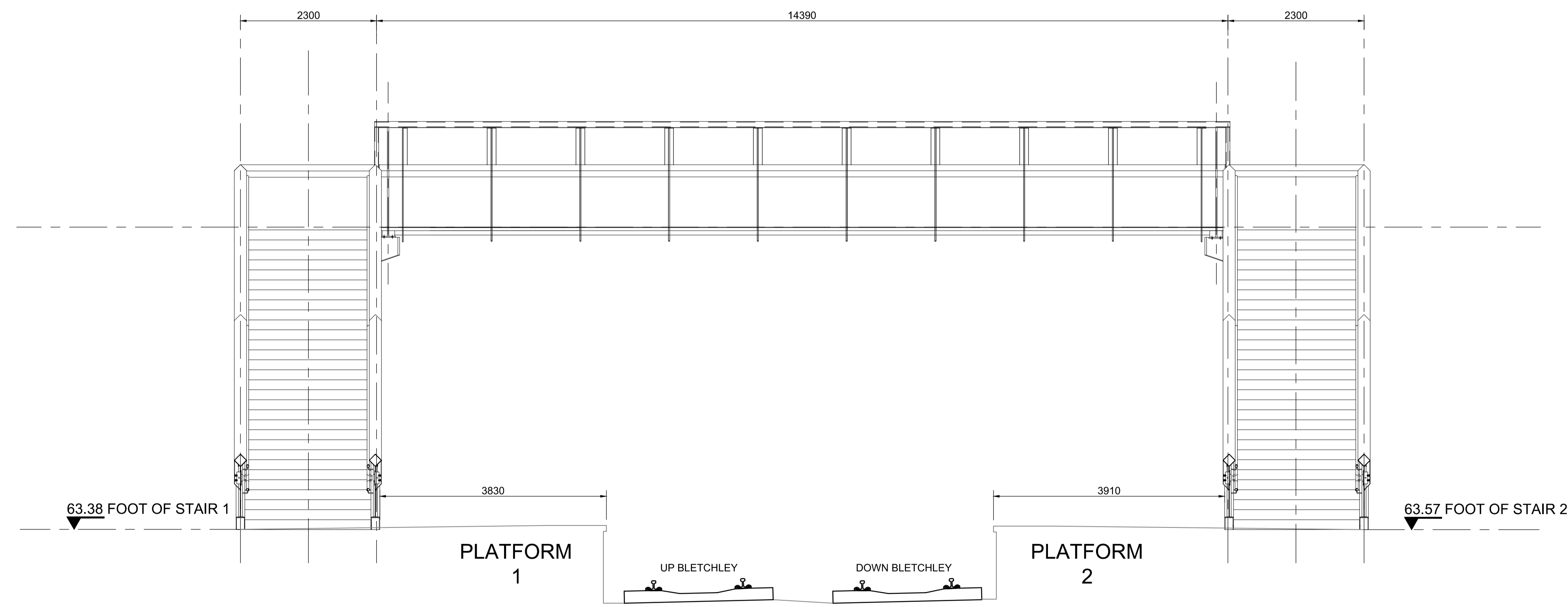
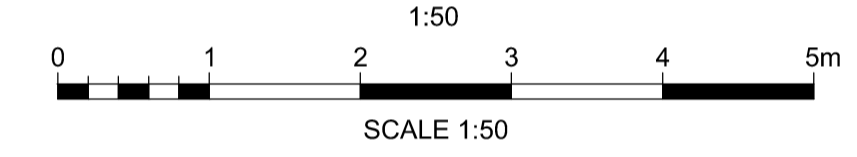
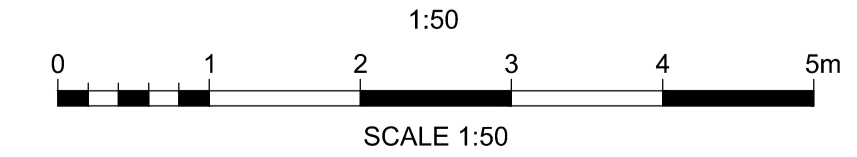


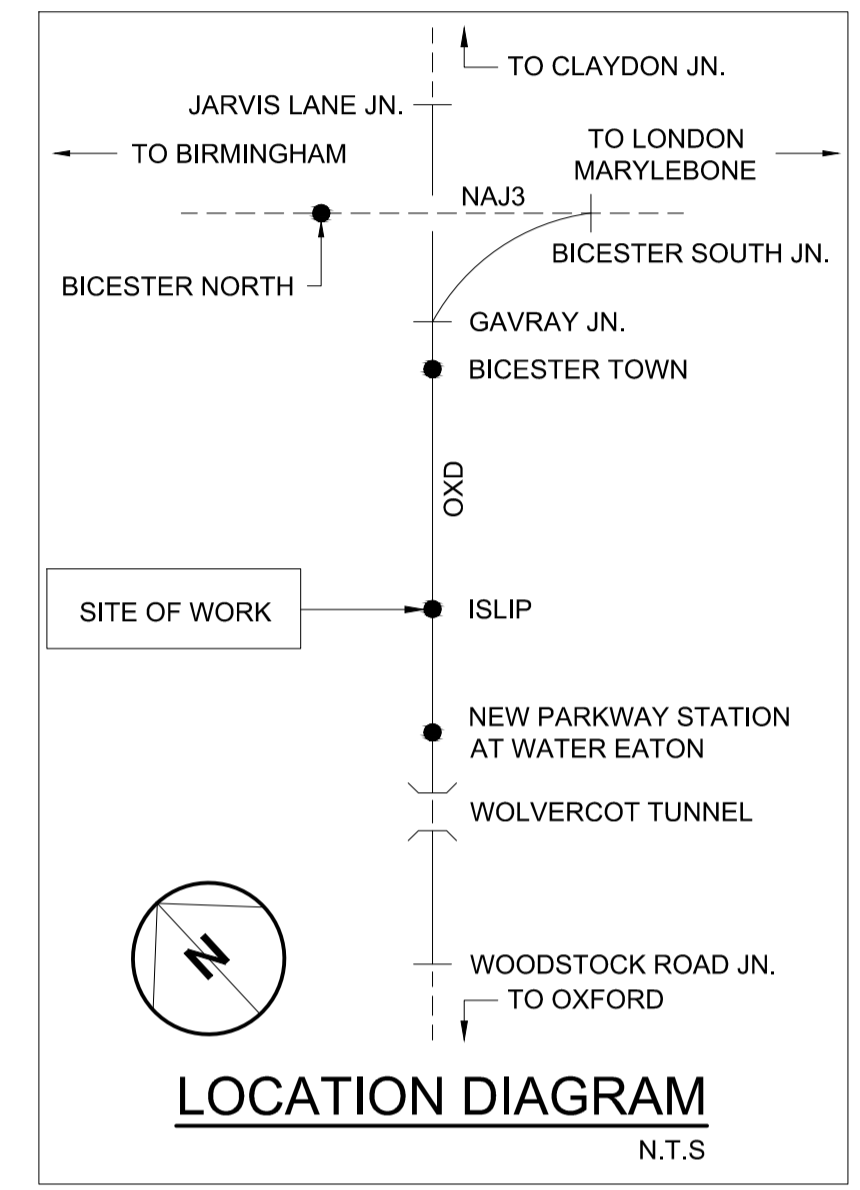
REAR ELEVATION



FRONT ELEVATION



- Legend/Notes
1. ALL DIMENSIONS IN mm UNLESS NOTED OTHERWISE.
 2. THIS DRAWING SHOULD NOT BE SCALED AND IS TO BE USED FOR INFORMATION ONLY.
 3. PLANNING DRAWING BASED ON DESIGN DRAWING FROM JACOBS DRAWING NUMBER: SKM-DRG-ISS-UN60312-1101 REV P8.



| | | | | | |
|-----|----------|--------------------------|-------|------|------|
| P02 | 14/08/15 | FOR PLANNING | MB | PS | PH |
| P01 | 03/07/15 | PRELIMINARY | MB | PS | PH |
| Rev | Date | Description of Revisions | Drawn | Chkd | Appr |

FOR PLANNING



Contractor(s)

ATKINS

The Axis
10 Holliday Street
Birmingham
West Midlands
B1 1TF

Tel: +44 (0)121 483 5000
Fax: +44 (0)121 483 6333

Project
EAST WEST RAIL PHASE 1

Drawing Title
**ISLIP STATION
FOOTBRIDGE
ELEVATION
PLANNING 5 OF 7**

| | | | | |
|----------|-------------|--------|------|------------|
| Designed | VARIOUS | Signed | Date | 03/07/2015 |
| Drawn | M.BUDD | Signed | Date | 03/07/2015 |
| Checked | P.STANBURY | Signed | Date | 03/07/2015 |
| Approved | P.HAMPSHIRE | Signed | Date | 03/07/2015 |

Scale(s)
AS SHOWN AT A1

ELR & Mileage
OXD

Alternative Reference

Drawing Number
5114534-ATK-DRG-CV-007164

Sheet
of
Revision
P02