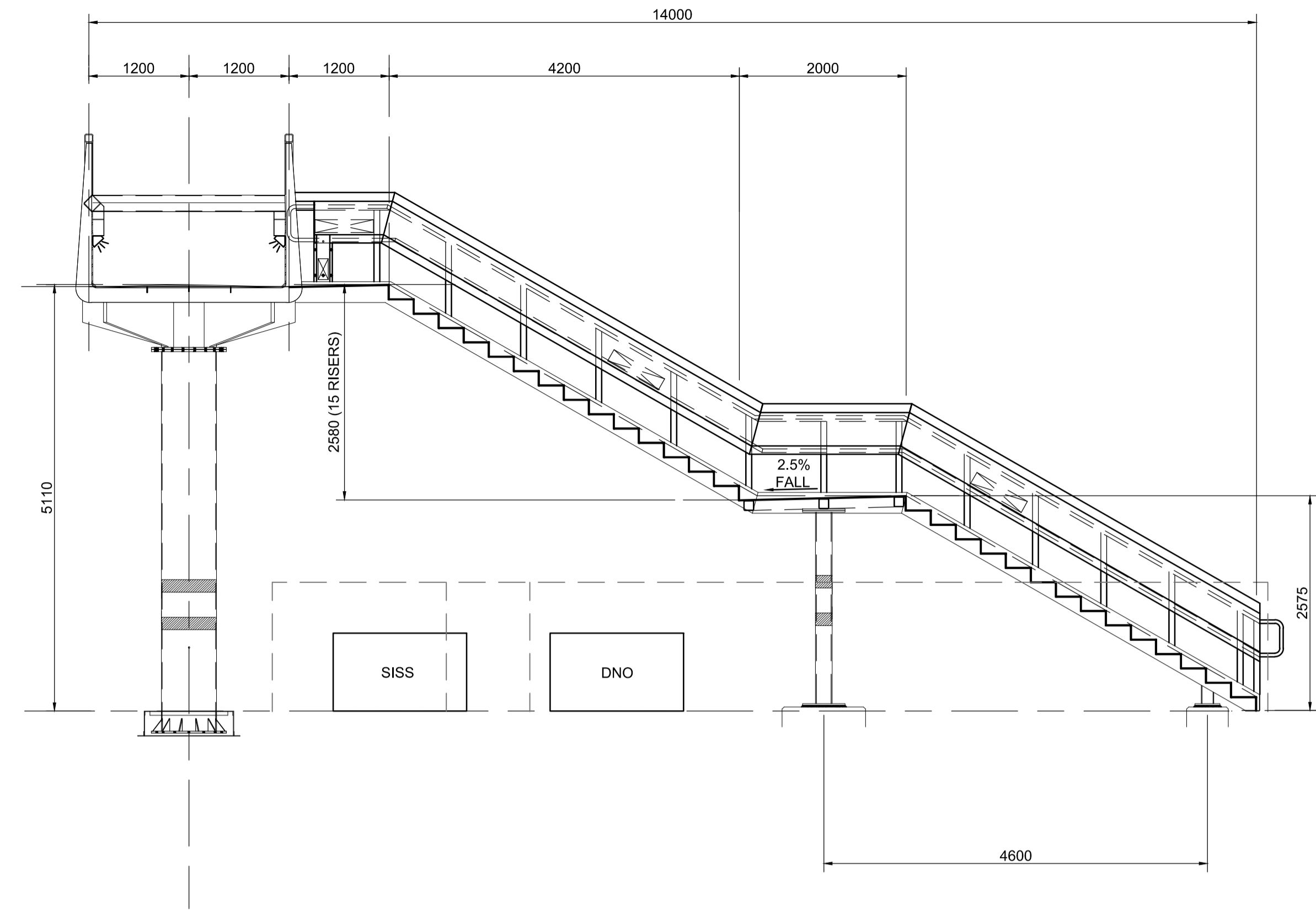
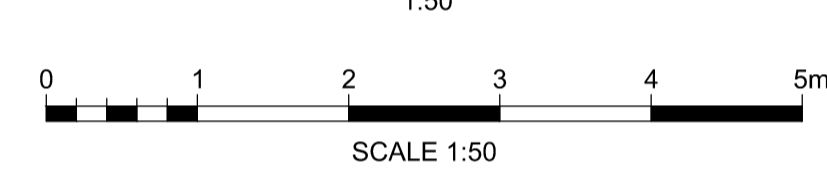
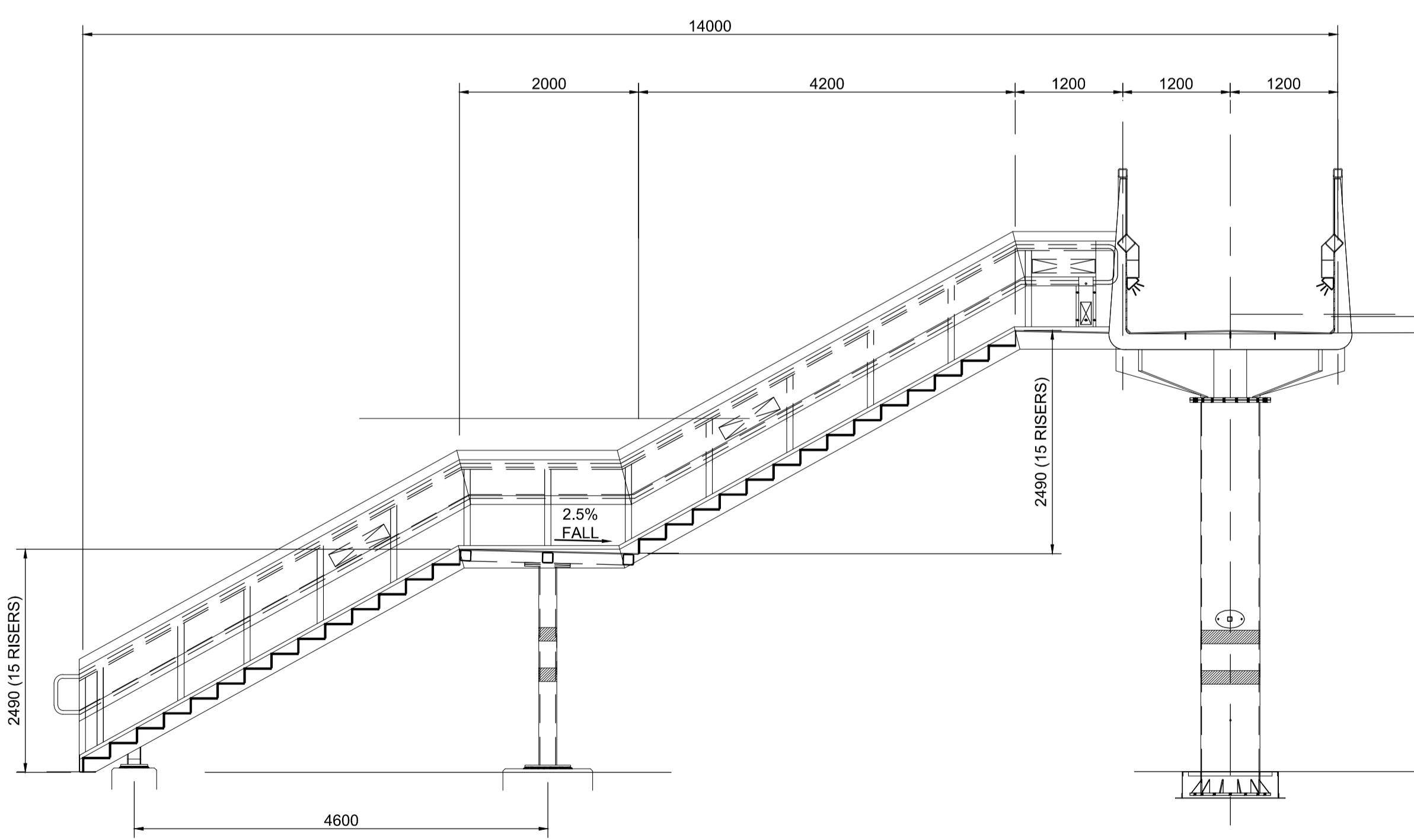
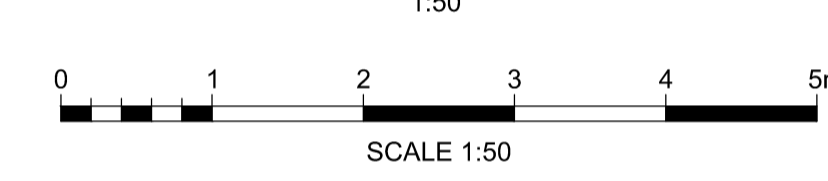


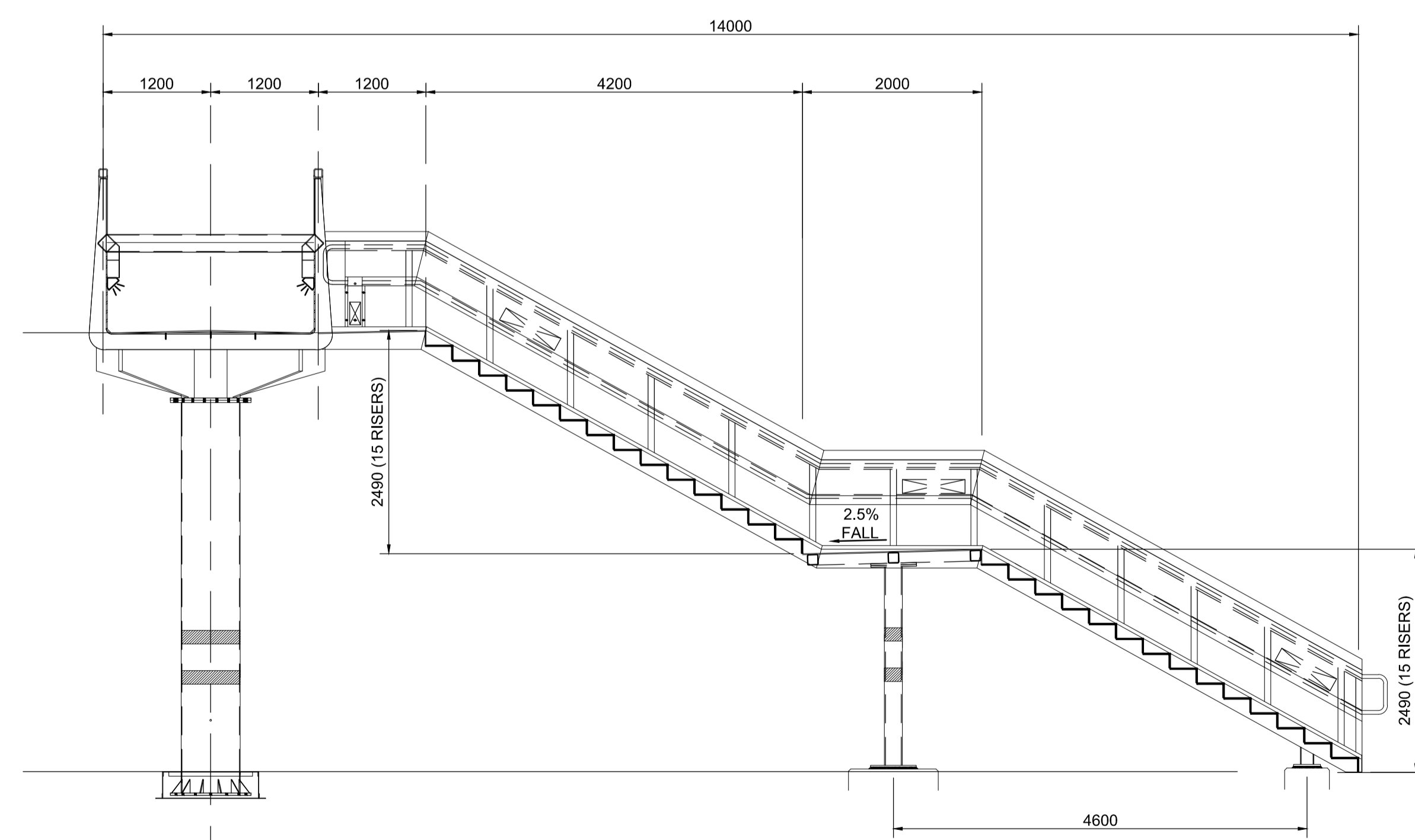
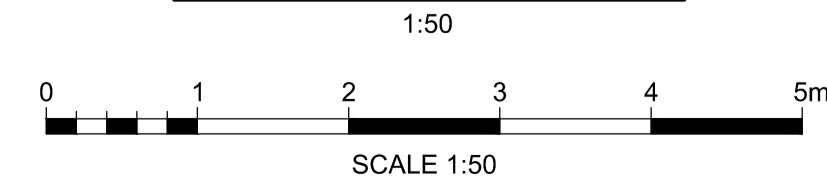
STAIR 1 ELEVATION



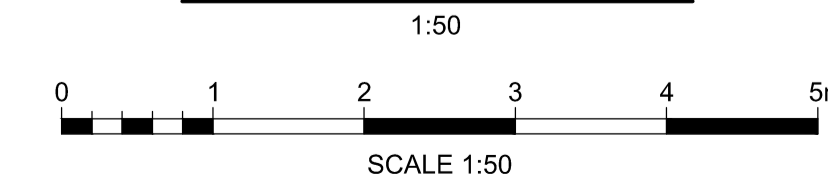
STAIR 1 ELEVATION



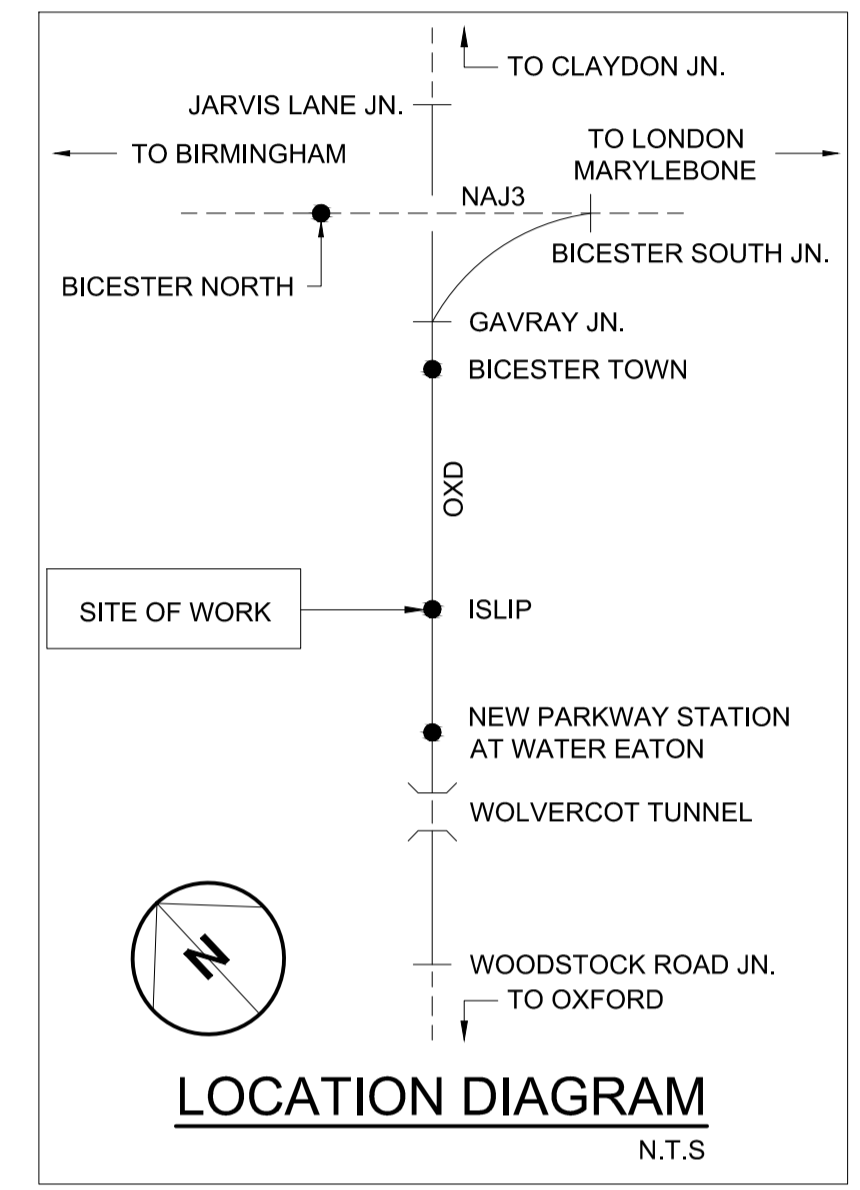
STAIR 2 ELEVATION



STAIR 2 ELEVATION



- Legend/Notes**
1. ALL DIMENSIONS IN mm UNLESS NOTED OTHERWISE.
 2. THIS DRAWING SHOULD NOT BE SCALED AND IS TO BE USED FOR INFORMATION ONLY.
 3. PLANNING DRAWING BASED ON DESIGN DRAWING FROM JACOBS DRAWING NUMBER: SKM-DRG-ISS-UN60312-1102 REV P7.



P02	14/08/15	FOR PLANNING	MB	PS	PH
P01	03/07/15	PRELIMINARY	MB	PS	PH
Rev	Date	Description of Revisions	Drawn	Chkd	Appr

FOR PLANNING



ATKINS
The Axis
10 Holliday Street
Birmingham
West Midlands
B1 1TF
Tel: +44 (0)121 483 5000
Fax: +44 (0)121 483 6333

EAST WEST RAIL PHASE 1

**ISLIP STATION
FOOTBRIDGE
ELEVATION
PLANNING 6 OF 7**

Designed	VARIOUS	Signed		Date	03/07/2015
Drawn	M.BUDD	Signed		Date	03/07/2015
Checked	P.STANBURY	Signed		Date	03/07/2015
Approved	P.HAMPSHIRE	Signed		Date	03/07/2015
Scale(s)	AS SHOWN AT A1	ELR & Mileage	OXD		