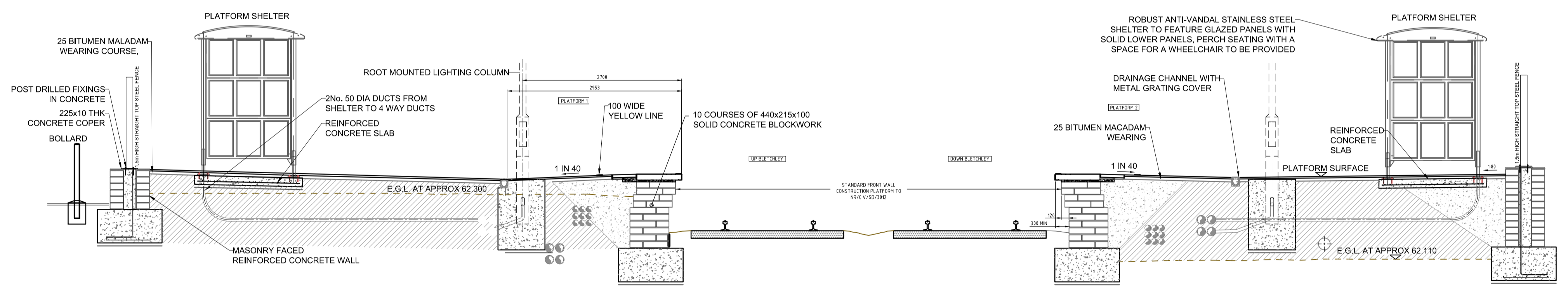


SECTION A - A (CROSSWALL PLATFORM)



SECTION B - B (FRONTWALL PLATFORM)

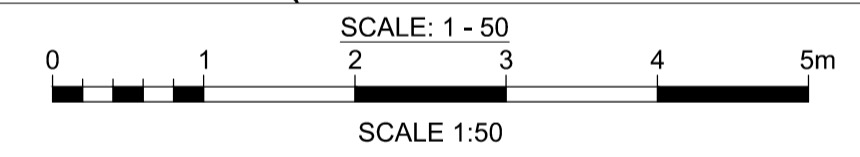
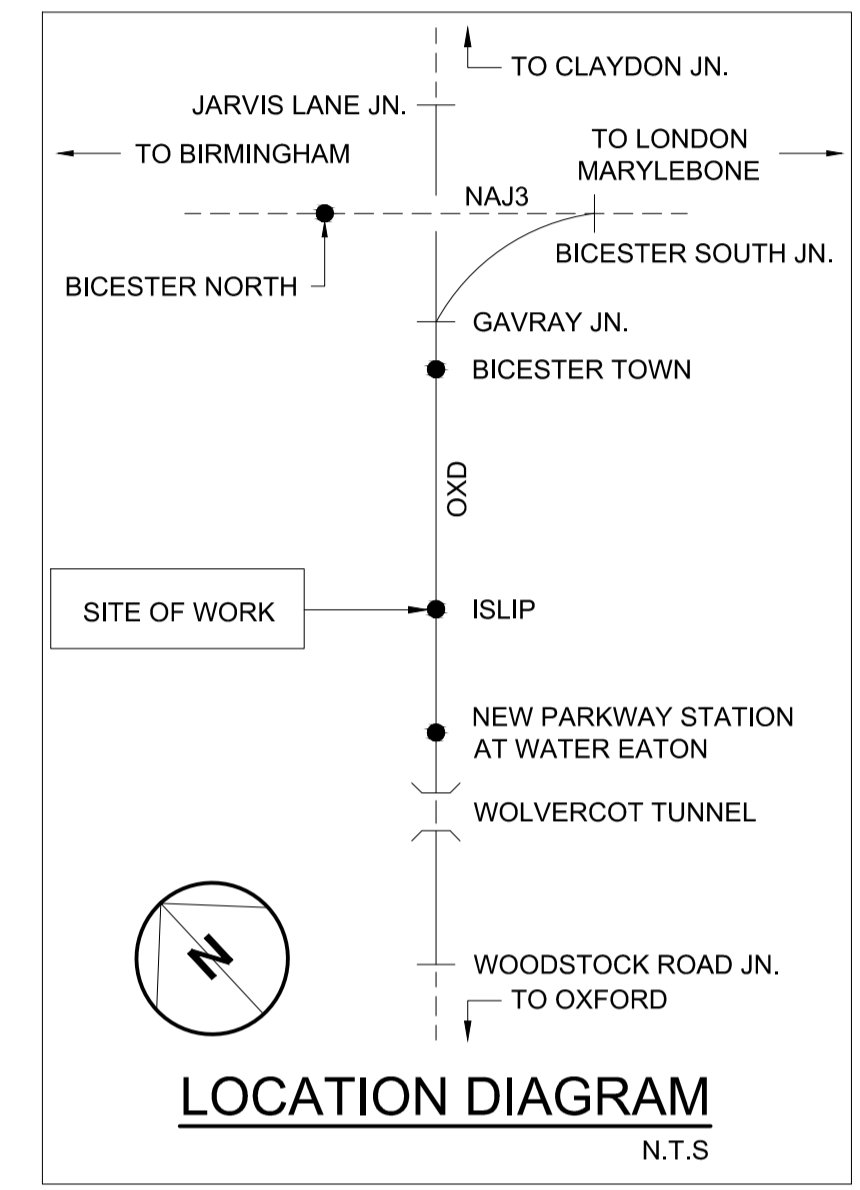


PHOTO OF PLATFORM SHELTER

- Legend/Notes
1. ALL DIMENSIONS IN mm UNLESS NOTED OTHERWISE.
 2. THIS DRAWING SHOULD NOT BE SCALED AND IS TO BE USED FOR INFORMATION ONLY.
 3. PLANNING DRAWING BASED ON DESIGN DRAWING FROM JACOBS DRAWING NUMBER: SKM-DRG-ISS-UN60312-2002 REV P8.
 4. TO BE READ IN CONJUNCTION WITH DRAWING NUMBER: 5114534-ATK-DRG-CV-007160.



Rev	Date	Description of Revisions	Drawn	Chkd	Appr
P02	14/08/15	FOR PLANNING	MB	PS	PH
P01	03/07/15	PRELIMINARY	MB	PS	PH

FOR PLANNING



Contractor(s)
ATKINS
The Axis
10 Holliday Street
Birmingham
West Midlands
B1 1TF
Tel: +44 (0)121 483 5000
Fax: +44 (0)121 483 6333

Project
EAST WEST RAIL PHASE 1

Drawing Title
ISLIP STATION
PLATFORM
CROSS SECTIONS
PLANNING 7 OF 7

Designed	VARIOUS	Signed		Date	03/07/2015
Drawn	M.BUDD	Signed		Date	03/07/2015
Checked	P.STANBURY	Signed		Date	03/07/2015
Approved	P.HAMPSHIRE	Signed		Date	03/07/2015

Scale(s)
AS SHOWN AT A1

Alternative Reference
5114534-ATK-DRG-CV-007166

Sheet
of
Revision
P02