


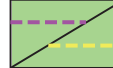
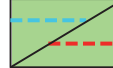












- LEGEND**
-  Existing vegetation
  -  Proposed street trees
  -  Proposed woodland/tree groups
  -  Existing footpath/ Indicative proposed footpath
  -  Existing bridleway/ Indicative proposed bridleway
  -  Salt Way/ National Cycle Route 5
  -  Mown paths in wildflower
  -  Proposed parkland
  -  Proposed playzone
  -  Proposed sports pitches
  -  Existing drainage ditch retained, extended and enhanced to form a swale
  -  Proposed allotments
  -  Vehicular access from A361 Bloxham Road

L4

© This drawing and its content are the copyright of SLR Consulting Ltd and may not be reproduced or amended except by prior written permission. SLR Consulting Ltd accepts no liability for any amendments made by other persons.

**SLR**  
 LANGFORD LODGE  
 109 PEMBROKE ROAD  
 CLIFTON, BRISTOL  
 BS8 3EU  
 T: 01179 064280  
 F: 01173 179535  
 www.slrconsulting.com

LAND EAST OF BLOXHAM ROAD, BANBURY  
 GALLAGHER UK LTD  
**GREEN INFRASTRUCTURE STRATEGY**

**416.04892.00001.16.007.F**

Scale AS SHOWN Date SEPTEMBER 2014

04892.00001.16.007.0 Illust Masterplan