














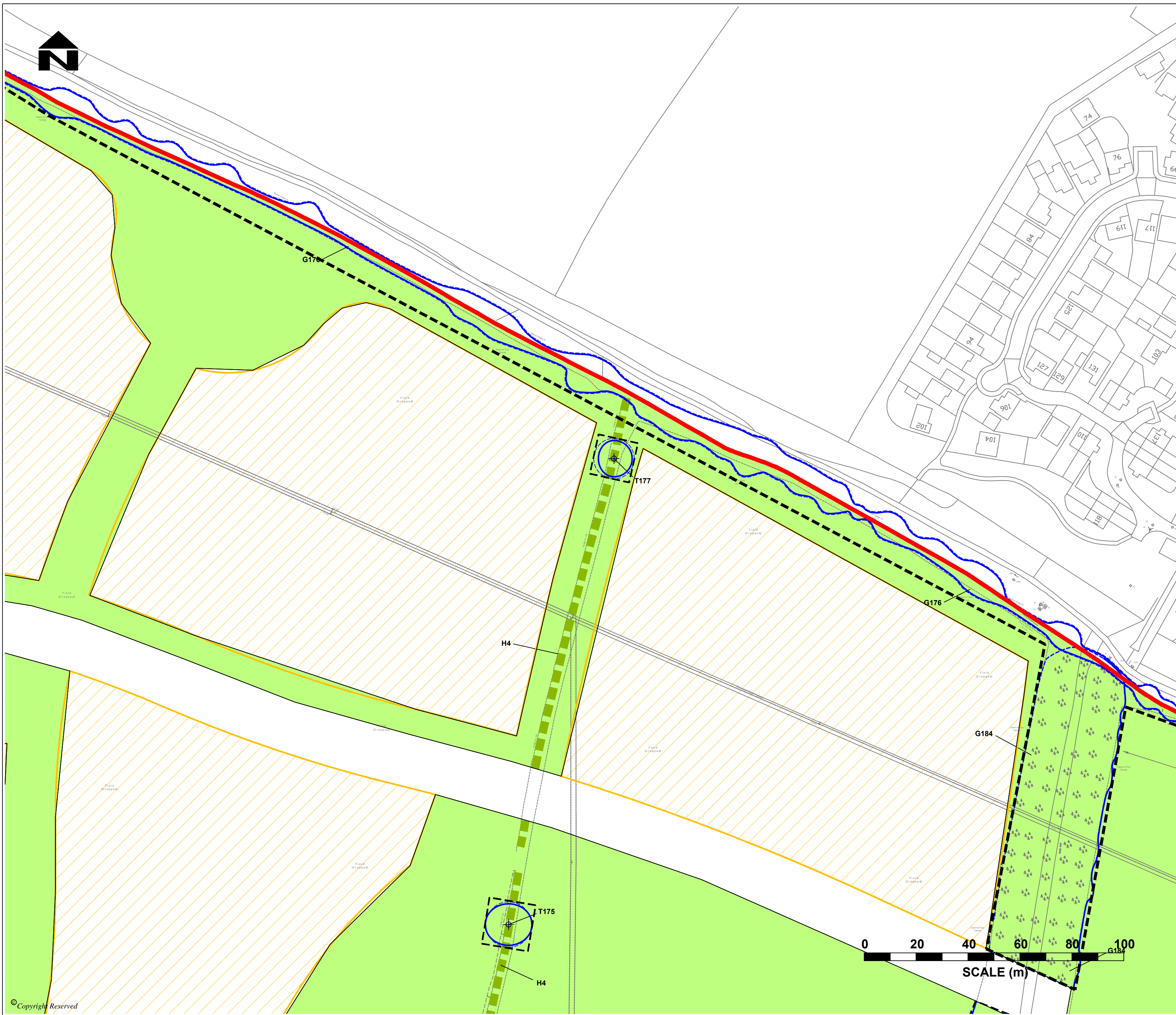
DO NOT SCALE FROM THIS DRAWING

NOTES

1. Drawing is based on Greenhatch Group topographical survey, drawing number 17711 OGL Rev 1, dated December 2012.
2. Roundabout details taken from Savell, Bird and Axon drawing number AO53410-1 / A / 1 rev D, dated November 2012.
3. Proposed masterplan outline is taken from drawing JJG043-035-H-Draft Land Use Budget, dated July 2014.
4. AP - Approximate Location

LEGEND

-  Site Boundary
-  Proposed Roundabout
-  Proposed Masterplan Outline
-  Hedge
-  Young Plantation
-  Canopy Spread - Category A Tree
-  Minimum RPA - Category A Tree
-  Canopy Spread - Category B Tree
-  Minimum RPA - Category B Tree
-  Canopy Spread - Category C Tree
-  Minimum RPA - Category C Tree
-  Temporary Protective Fence (Barrier)
-  Green Space, Recreational Allotments and SUD's



REVISION	DETAILS	DATE	DRAWN	CHKD	APPD

CLIENT
GALLAGHER ESTATES

PROJECT
**WYKHAM PARK FARM
ARBORICULTURAL SURVEY**

DRAWING TITLE
TREE PROTECTION PLAN

DRG No. **015** SCALE **1:1000 @ A2** DATE **11/08/2014**

DRAWN BY **KY** CHECKED BY APPROVED BY

- STOKE-ON-TRENT (HEAD OFFICE) TEL 0845 111 7777
- LEIGH TEL 029 2072 9191
- NEWCASTLE UPON TYNE TEL 0191 232 0943
- SHEFFIELD TEL 01942 260101
- WEST BROMWICH TEL 0121 580 0909
- EDINBURGH TEL 0114 245 6244
- LONDON TEL 020 7287 2872
- LIVERPOOL TEL 0151 494 5431

