





















BANBURY 17 SOUTH OF SALTWAY (EAST)

-  Development Parcel
-  SuDs (Balancing Pond)
-  Public Open Space
-  Playing Fields
-  Spine Road
(13.75m Spine Road, 6.75m Carriageway,
3m Footway/Cycleway and 2m Footway and Verge)
-  Indicative Access to Development Parcel
-  Indicative new Pedestrian and Cycle Link
-  Existing Public Right Way
-  Emergency Access and Pedestrian Cyclist Link
-  Existing Agricultural Access Retained
-  Indicative location for proposed combined Bridleway / Footpath and Cycleway
-  Location of proposed Primary School
(up to 3.01ha)
-  Location of proposed secondary school pitches
(up to 1.855ha)
-  Location of proposed Local Centre
-  Spine road connection between Land Ownerships
to be made between coordinates
to be confirmed in the S106s
-  Combined bridle/ foot /cycleway connection between
Land Ownerships to be made between coordinates
to be confirmed in the S106s
-  Allotments
-  Play Areas
-  New Planting
-  Existing Planting

