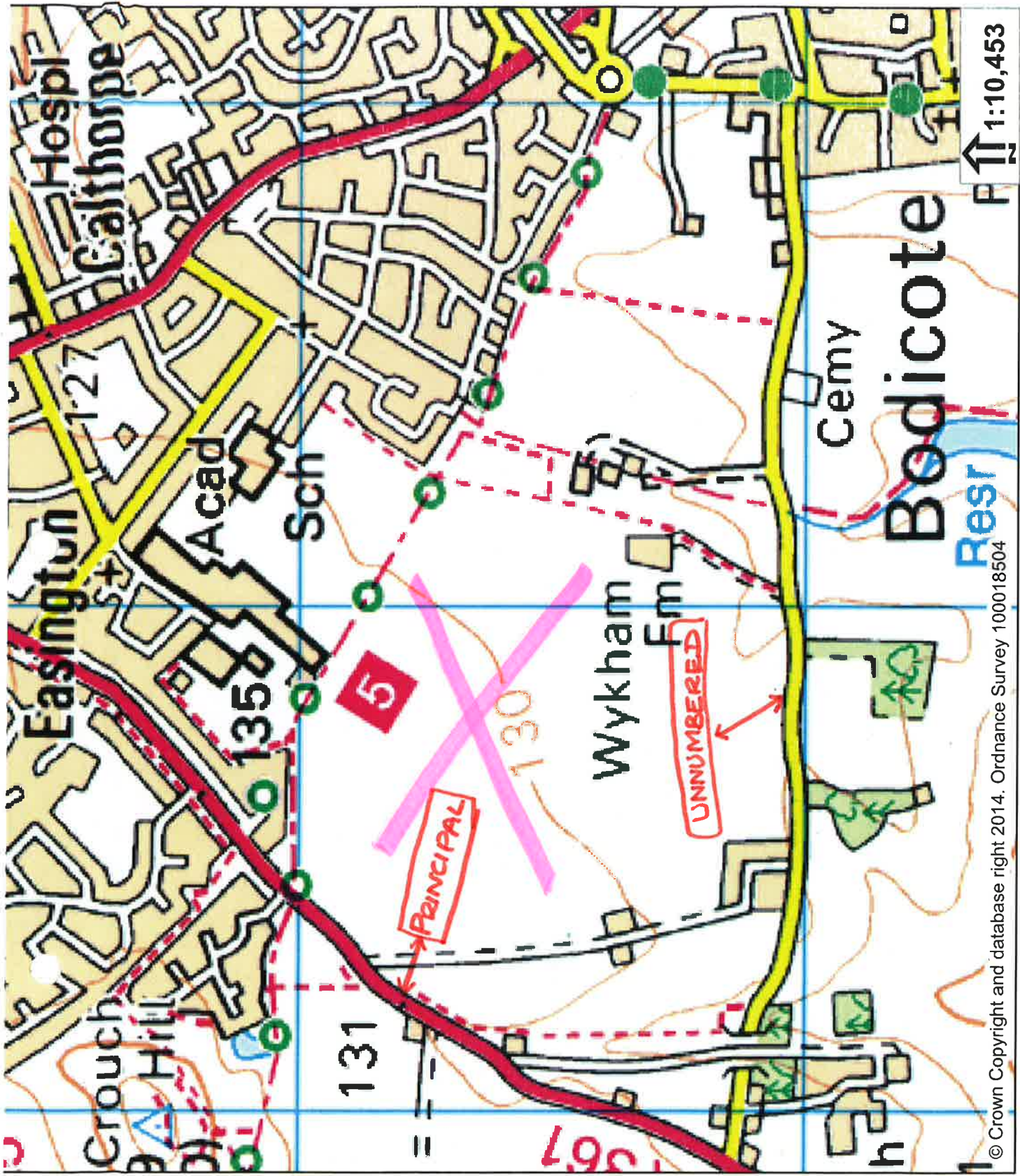


↑ 1:7,839

© Crown Copyright and database right 2014. Ordnance Survey 100018504

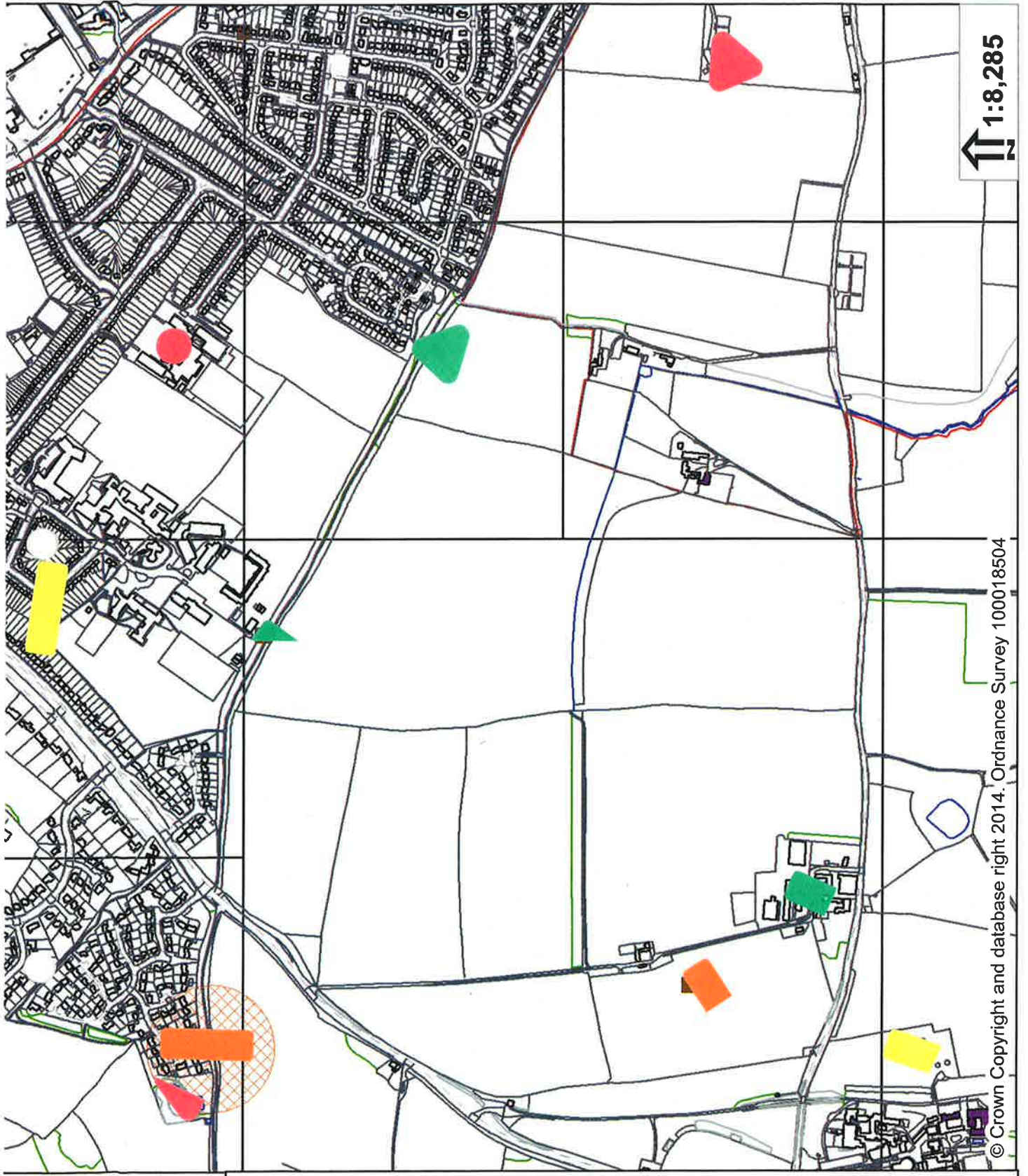
- PUBLIC RIGHTS OF WAY**
- Public Footpath
 - Public Briskway
 - Restricted Byway
 - Byway Open to all Traffic
 - SWFT RECORDS
- PROTECTED AND NOTABLE SPECIES**
- PROTECTED_SPECIES_BUFFER
 - ROAD_VERGE_NATURE_RESERVES
 - EIL_TEXT
- LISTED BUILDINGS**
- GRADE**
- I
 - II*
 - II
 - DL
- CURTLAGE LISTING**
- LOCALLY_LISTED_BUILDINGS
 - ARTICLE 4
 - ARCHAEOLOGICAL_CONSTRAINT_PRIORITY_AREAS
 - SCHEDULED_ANCIENT_MONUMENT
 - EIL_REGIONS
 - BAP Habitat
 - None BAP Habitat
 - REGISTERED_COMMON_LAND
 - SPECIAL_SITES_OF_SCIENTIFIC_INTEREST
 - SPECIAL_AREAS_OF_CONSERVATION
 - ANCIENT_WOODLAND
 - CONSERVATION_AREAS
 - DISTRICT_WILDLIFE_SITES
 - LOCAL_WILDLIFE_SITES
 - PROPOSED_NEW_LWS
 - PROPOSED_EXTENSIONS_LWS
 - LOCAL_NATURE_RESERVE
 - PARKS_AND_GARDENS
 - AREAS_OF_OUTSTANDING_NATURAL_BEAUTY
 - HIGH_PRESSURE_GAS_PIPELINES
 - LGS_POINTS
 - LGS_POLYGOONS
- POTENTIALLY CONTAMINATED LAND**
- Buffer Distance**
- 0
 - 50
- EA LANDFILL_SITES**
- Buffer Distance**
- 0
 - 250
- HISTORIC LANDFILL_SITES_10K**
- BANK_TOP_WIDTH_PLANNING
 - BW_HOUSEHOLD_AND_MINOR_SCALE_DEVELOPMENTS
 - BW_EIA_AND_MAJOR_SCALE_DEVELOPMENTS
 - Flood Zone 3
 - Flood Zone 2
 - NAT_FSA
 - NAT_DEFENCES
 - NAT_AREAS_BENEFIT
 - NAT_CENTRELINES
- HS2 SAFEGUARDING_ZONES**
- Type**
- Safeguarding Limits
 - Sub-Surface
 - Surface
 - NATURALLY_ELEVATED_ARSENIC
 - GREEN BELT
 - AREAS_OF_HIGH_LANDSCAPE_VALUE
 - CONSERVATION_TARGET_AREAS
 - MINERAL_CONSULTATION_REGION
 - NATIONAL_GRID_REFERENCE
 - WARDS
 - PARISHES



Legend

© Crown Copyright and database right 2014. Ordnance Survey 100018504

1:10,453



↑ 1:8,285

© Crown Copyright and database right 2014. Ordnance Survey 100018504

Legend

- SWIFT_RECORDS
- PROTECTED_AND_NOTABLE_SPECIES
- PROTECTED_SPECIES_BUFFER
- ROAD_VERGE_NATURE_RESERVES
- EIL_TEXT
- LISTED BUILDINGS**
- GRADE**
- I
- II
- III
- DL
- CURTLAGE LISTING
- LOCALLY_LISTED_BUILDINGS
- ARTICLE 4
- SCHEDULED ANCIENT MONUMENT
- EIL_REGIONS
- REGISTERED COMMON LAND
- SPECIAL_SITES_OF SCIENTIFIC INTEREST
- SPECIAL_AREAS_OF CONSERVATION
- ANCIENT WOODLAND
- CONSERVATION AREAS
- DISTRICT_WILDLIFE_SITES
- LOCAL_WILDLIFE_SITES
- PROPOSED_EXTENSIONS_LWS
- LOCAL_NATURE_RESERVE
- PARKS AND GARDENS
- AREAS OF OUTSTANDING NATURAL BEAUTY
- HIGH_PRESSURE_GAS PIPELINES
- LGS_POINTS
- LGS_POLYGONS
- EA LANDFILL_SITES**
- Buffer Distance**
- 0
- 250
- HISTORIC LANDFILL_SITES_10K
- BANK_TOP_WIDTH_PLANNING
- BW_MINOR_SCALE_DEVELOPMENTS
- BW_EIA_AND_MAJOR_SCALE_DEVELOPMENTS
- Flood Zone 3
- Flood Zone 2
- NAT_FSA
- NAT_DEFENCES
- NAT_AREAS_BENEFIT
- NAT_CENTRELINES
- HS2 SAFEGUARDING_ZONES**
- Type**
- Safeguarding Limits
- Sub-Surface
- GREEN BELT
- CONSERVATION_TARGET_AREAS
- NATIONAL_GRID_REFERENCE
- WARDS
- PARISHES

Identify from: <All layers>

- OS_MASTERMAP_LINE
 - 1000002494173737
 - 1000002494173843
 - 1000002494173808
 - 1000002494173751
 - 1000002494173844
 - 1000002494173863
 - 1000002494173807
 - 1000002494173865
 - 1000002494173765
 - 1000002494173752
 - 1000002494173864
 - 1000002494173738
- OS_ANNOTATION
 - 1000001354986237
- OS 1:50,000
 - 180
- AERIAL_PHOTO_2009
 - RGB
- AERIAL_PHOTO_2006
 - RGB
- AERIAL_PHOTO_04_05
 - RGB
- PROTECTED_AND_NOTABLE_SPECIES
 - Great Crested Newt
 - Great Crested Newt
- ARCHAEOLOGICAL_CONSTRAINT_PRIORITY_AREAS
 - DOX16721
- AREAS_OF_HIGH_LANDSCAPE_VALUE
 - Area of High Landscape Value
- MINERAL_CONSULTATION_REGION
 - 71
- NATIONAL_GRID_REFERENCE
 - SP4437
- WARDS
 - Barbary Essington Ward
- PARISHES
 - Barbary CP

Location: 444,200.739 237,942.778

Field	Value
Object ID	658638
TOID	1000002494173737
FEATCODE	10046
VERSION	2
VERDATE	04/07/2005
THEME	Land; Structures
CHANGE	2005-03-07 New
ACCURACY	2.5m
HEIGHTDAT	<null>
DATAACUR	<null>
HEIGHTGRND	<null>
DESCGROUP	General Feature
DESCTERM	<null>
MAKE	<null>
PHYSLEVEL	50
PHYSPRES	Edge / Limit
REFTOFEAT	<null>
LnInPoly	-1
LOADDATE	29/12/2009 19:06:13
shape	Polyline
SHAPE.LEN	1.225765

Addresses

Scale: 1:8,285

11.0 Centimeters 444200.74 237942.78 Meters 8.78 2.76 Centimeters

Identified 25 Features

12:05 19/11/2014

PLANNING_PROJECT - ArcReader

File Edit View Bookmarks Tools Window Help

1:8,285

ADDRESSES

0.70 Highlighter

Layers

- ADDRESSES
- PUBLIC_RIGHTS_OF_STATUS
 - Public Footpath
 - Public Bridleway
 - Restricted Byway
 - Byway Open to a
- RAF Bicester Airfield
- Ordnance Survey M
- OS_MASTERMA
 - <all other va
 - DescGroup
 - Building
 - General Feat
 - General Surf
 - Inland Water
 - Landform
 - Network Or P
 - Path
 - Rail
 - Road Or Tra
 - Structure
 - Unclassified
 - OS_ANNOTATI
 - OS 1:50,000
 - Aerial Imagery
 - AERIAL_PHOTO
 - AERIAL_PHOTO
 - AERIAL_PHOTO
 - All Constraints
 - Constraints
 - SWIFT_REC
 - PROTECTE

Identify

Identify from: <All layers>

OS_MASTERMAP_LINE
 1000000136739091
 1000000136739052
 1000000136738946
 1000000136739104
 1000000136738976
 1000000136738975

OS 1:50,000
 95

AERIAL_PHOTO_2009
 RGB

AERIAL_PHOTO_2006
 RGB

AERIAL_PHOTO_04_05
 RGB

SWIFT_RECORDS
 172
 173
 174

PROTECTED_AND_NOTABLE_SPECIES
 Common Swift
 Common Swift
 Common Swift

NATURALLY_ELEVATED_ARSENIC
 LOW

AREAS_OF_HIGH_LANDSCAPE_VALUE
 Area of High Landscape Value

MINERAL_CONSULTATION_REGION
 71

NATIONAL_GRID_REFERENCE
 SP4438

WARDS
 Banbury Eastington Ward

PARISHES
 Banbury CP

Location: 444,450.716 238,107.9971

Field	Value
Object ID	632699
TOMB	1000000136739091
FEATCODE	10113
VERSION	2
VERDATE	04/07/2005
THEME	Land; Roads Tracks And Paths
CHANGE	2005-03-09 Position
ACCURACY	2.5m
HEIGHTDAT	<null>
DATAACCU	<null>
HEIGHTGRND	<null>
DESCGROUP	Network Or Polygon Closing G
DESCTERM	Polygon Closing Link
MAKE	<null>
PHYSLEVEL	50
PHYSPRES	Closing
REFTOFEAT	<null>
LinkPoly	-1
LOADDATE	29/12/2009 19:04:57
shape	Polyline
SHAPE.LEN	40.947617

Identified 22 features

Type in an XY location to find it.

29.7 x 21.0 Centimeters 444255.61 238028.14 Meters 9.44 3.79 Centimeters

12:00
19/11/2014

PLANNING PROJECT - ArcReader

File Edit View Bookmarks Tools Window Help

1:8,285

ADDRESSES

0.70 Highlighter

Identify

Identify from: <All layers>

Locations: 445,752.426 238,247.6281

Field	Value
KEYVAL	001LBJEMBU000
UPRN	100121365296
CREATEDBY	NIMEX
MODIFIEDBY	nicolashodgson@BLPU
DATE_CREATED	03/11/2004
DATE_MODIFIED	29/06/2005
STATUS	1
TRANSACTION_TYPE	NONE
SYMBOL	J
X	445752
Y	238245
LOGICAL_STATUS	1
ACOURACY	1
ADDRESS	Banbury Cricket Club Y
SHAPE	Point
MAP_X	445752
MAP_Y	238245
LATITUDE	<null>
LONGITUDE	<null>
OBJECTID	2644

Identified 17 features

Type in an XY location to find it.

29.7 x 21.0 Centimeters 445103.1 238332.99 Meters 19.66 7.46 Centimeters

12:00 12/11/2014

PLANNING_PROJECT - ArcReader

File Edit View Bookmarks Tools Window Help

1:8,285

0.70 Highlighter

ADDRESSES

Identify

Identify from: <All layers>

OS_MASTERMAP_LINE
1000000136854618
OS 1:50,000
25
AERIAL_PHOTO_2009
RGB
AERIAL_PHOTO_2006
RGB
AERIAL_PHOTO_04_05
RGB
PROTECTED_AND_NOTABLE_SPECIES
White-letter Hairstreak
White-letter Hairstreak
White-letter Hairstreak
PROPOSED_NEW_LWS
The Saltway, Banbury
NATURALLY_ELEVATED_ARSENIC
LOW
AREAS_OF_HIGH_LANDSCAPE_VALUE
Area of High Landscape Value
MINERAL_CONSULTATION_REGION
71
NATIONAL_GRID_REFERENCE
SP4538NW
WARDS
Banbury Easington Ward
PARISHES
Banbury CP

Location: 445,298.199 238,701.8551

Field	Value
Object ID	639200
TOID	1000000136854618
FEATCODE	10046
VERSION	1
VERDATE	13/11/2001
THEME	Land
CHANGE	1994-09-22 Reclassified
ACCURACY	1.0m
HEIGHTDAT	<null>
DATAACCLUR	<null>
HEIGHTGRND	<null>
DESCGROUP	General Feature
DESCTERM	<null>
MAKE	<null>
PHYSLEVEL	50
PHYSPRES	Obstructing
REFTOFEAT	<null>
LntrPoly	-1
LOADDATE	29/12/2009 19:05:16
shape	Polyline
SHAPELEN	199.622938

Identified 15 features

29.7 x 21.0 Centimeters 445298.2 238701.86 Meters 22.02 11.91 Centimeters

Type in an XY location to find it.

12:01 19/11/2014

PLANNING PROJECT - ArcReader

File Edit View Bookmarks Tools Window Help

1:8,285

0.70 Highlighter

ADDRESSES

Identify

Identify from: <All layers>

OS_MASTERMAP_LINE
1000000136869205
OS 1:50,000
210
AERIAL_PHOTO_2009
RGB
AERIAL_PHOTO_2006
RGB
AERIAL_PHOTO_04_05
RGB
PROTECTED_AND_NOTABLE_SPECIES
Pipistrelle Bat species
NATURALLY_ELEVATED_ARSENIC
LOW
NATIONAL_GRID_REFERENCE
SP45395W
WARDS
Banbury Eastington Ward
PARISHES
Banbury CP

Location: 445,304.296 239,104.2571

Field	Value
ObjectID	2655621
TOID	1000000136869205
FEATCODE	10019
VERSION	7
VERDATE	29/04/2011
THEME	Buildings; Land
CHANGE	2010-09-02 Modified
ACCURACY	1.0m
HEIGHTDAT	<null>
DATAACCR	<null>
HEIGHTGRND	<null>
DESCGROUP	Building
DESCTERM	Outline
MAKE	Manmade
PHYSLEVEL	50
PHYSPRES	Obstructing
REFTOFEAT	<null>
LnInPoly	-1
LOADDATE	14/07/2011 13:13:57
shape	Polyline
SHAPE.LEN	169.311652

Identified 10 features

29.7 x 21.0 Centimeters 445304.3 239104.26 Meters 22.09 16.77 Centimeters

12:02 19/11/2014

PLANNING_PROJECT - ArcReader

File Edit View Bookmarks Tools Window Help

1:8,285

ADRESSES

0.70 Highlighter

Identify

Identify from: <All layers>

Identified 15 features

Location: 444,850.070 238,967.075

Field	Value
OBJECTID	549
ROUTECODE	120/41/10
STATUS	3
ROUTENUMBE	41
Shape	Polyline
SHAPE.LEN	630.581867

29.7 x 21.0 Centimeters 444850.07 238967.07 Meters 16.61 15.11 Centimeters

1200 19/11/2014

PLANNING PROJECT - ArcReader

File Edit View Bookmarks Tools Window Help

1:8,285

ADDRESSES

0.70 Highlighter

Identify

Identify from: <All layers>

Location: 445,801.202 239,003.6571

Field	Value
KEYVAL	000Q5GEMBU000
UPRN	100120770730
CREATEDBY	NBMEX
MODIFIEDBY	nicolahodgson@LPU
DATE_CREATED	03/11/2004
DATE_MODIFIED	11/01/2007
STATUS	1
TRANSACTION_TYPE	NONE
SYMBOL	1
X	445801
Y	238995
LOGICAL_STATUS	1
ACOURACY	1
ADDRESS	75 St Annes Road Barri
SHAPE	Point
MAP_X	445801
MAP_Y	238995
LATITUDE	<null>
LONGITUDE	<null>
OBJECTID	27435

Identified 22 features

29.7 x 21.0 Centimeters 445801.2 239003.66 Meters 28.09 15.56 Centimeters

12:01 19/11/2014

PLANNING Identify


Identify from: <All layers>

- PUBLIC_RIGHTS_OF_WAY
120/35/10
- OS_MASTERMAP_LINE
1000000136751049
1000000137949158
1000000136752218
1000000137949107
1000000136609696
1000000136609691
- OS 1:50,000
25
- AERIAL_PHOTO_2009
RGB
- AERIAL_PHOTO_2006
RGB
- AERIAL_PHOTO_04_05
RGB
- PROTECTED_AND_NOTABLE_SPECIES
Bluebell
Bluebell
Bluebell
Bluebell
Bluebell
Cam Buttercup
House Sparrow
Eurasian Badger
- PROTECTED_SPECIES_BUFFER
142
- BAP_PRIORITY_HABITATS_AND_OTHER_LAND_USES
Lowland mixed deciduous woodland
None
- PROPOSED_NEW_LWS
The Saltway, Banbury
- POTENTIALLY_CONTAMINATED_LAND
0
- AREAS_OF_HIGH_LANDSCAPE_VALUE
Area of High Landscape Value
- MINERAL_CONSULTATION_REGION
71
- NATIONAL_GRID_REFERENCE
SP44395W
- WARDS
Banbury Easington Ward
- PARISHES
Banbury CP

Location: 444,197.690 239,049.384

Field	Value
OBJECTID	524
ROUTECODE	120/35/10
STATUS	3
ROUTENUMBER	35
Shape	Polyline
SHAPE.LEN	940.902304

ADDRESSES



1:8,285

21.0 Centimeters 2.19 0.07 Centimeters

Type in an... Identified 29 features

12:03 19/11/2014

PLANNING_PROJECT - ArcReader

File Edit View Bookmarks Tools Window Help

1:8,285

ADDRESSES

0.70 Highlighter

Identify

Identify from: <All layers>

- OS 1:50,000
 - 251
- AERIAL_PHOTO_2009
 - RGB
- AERIAL_PHOTO_2006
 - RGB
- AERIAL_PHOTO_04_05
 - RGB
- PROTECTED_AND_NOTABLE_SPECIES
 - Barn Swallow
 - Common Pipitrelle
 - Brown Long-eared Bat
 - Unidentified Bat
- NATURALLY_ELEVATED_ARSENIC
 - LOW
- AREAS_OF_HIGH_LANDSCAPE_VALUE
 - Area of High Landscape Value
- MINERAL_CONSULTATION_REGION
 - 71
- NATIONAL_GRID_REFERENCE
 - SP438
- WARDS
 - Barbury Easington Ward
- PARISHES
 - Barbury CP

Location: 444,304.388 238,302.5021

Field	Value
Color Index	251
Color(e,r,g,b)	255,255,255,255
OBJECTID	252
RED	1
GREEN	1
BLUE	1

Identified 14 features

OS 1:50,000

AERIAL_PHOTO_2009

AERIAL_PHOTO_2006

AERIAL_PHOTO_04_05

PROTECTED_AND_NOTABLE_SPECIES

NATURALLY_ELEVATED_ARSENIC

AREAS_OF_HIGH_LANDSCAPE_VALUE

MINERAL_CONSULTATION_REGION

NATIONAL_GRID_REFERENCE

WARDS

PARISHES

OS_ANNOTATION

OS 1:50,000

Aerial Imagery

AERIAL_PHOTO_2009

AERIAL_PHOTO_2006

AERIAL_PHOTO_04_05

All Constraints

Constraints

SWIFT_RECORDS

PROTECTED_AND_N

Copyright and database right 2014. Ordnance Survey 100013504

1:8,285

Type in an XY location to find it.

29.7 x 21.0 Centimeters 444222.08 238336.04 Meters 9.03 7.50 Centimeters

11:49 19/11/2014

PLANNING Identify

Identify from: <All layers>

- OS 1:50,000
 - 99
- AERIAL_PHOTO_2009
 - RGB
- AERIAL_PHOTO_2006
 - RGB
- AERIAL_PHOTO_04_05
 - RGB
- PROTECTED_AND_NOTABLE_SPECIES
 - Great Crested Newt
 - Great Crested Newt
- PROTECTED_SPECIES_BUFFER
 - 142
- BAP_PRIORITY_HABITATS_AND_OTHER_LAND_USES
 - Wet woodland
- POTENTIALLY_CONTAMINATED_LAND
 - 0
- NATIONAL_GRID_REFERENCE
 - SP4439SW
- WARDS
 - Barbury Easington Ward
- PARISHES
 - Barbury CP

Location: 444,127.575 239,104.2571

Field	Value
Color_Index	99
Color(a,r,g,b)	255,216,248,248
OBJECTID	100
RED	0.84705882
GREEN	0.97254902
BLUE	0.97254902

ADDRESSES

Scale Survey 1:000 130.04

1:8,285

Measure distance Identified 12 features

21.0 Centimeters 444127.57 239104.26 Meters 7.89 16.77 Centimeters

12:04 19/11/2014