Address	2013 Monitored Total NO2	2013 Monitored Total NOx	2013 Background NO2	2013 Background NOx	Monitored Road Contribution NO2 (total - background)	Monitored Road Contribution NOx (excludes background)	Modelled Road Contribution NOx (excludes background)
V 1 - Oxford Road	39.40	75.62	14.94	20.87	24.46	54.75	32.05
V 2 - North Bar	39.60	72.96	19.44	27.92	20.16	45.04	29.56
V 4 - Oxford Road/ South Bar	39.90	73.74	19.44	27.92	20.46	45.82	56.05
V 5 - Bloxham Road	41.80	78.66	19.44	27.92	22.36	50.74	39.75
V 6 - Horsefair	42.20	79.72	19.44	27.92	22.76	51.80	45.44

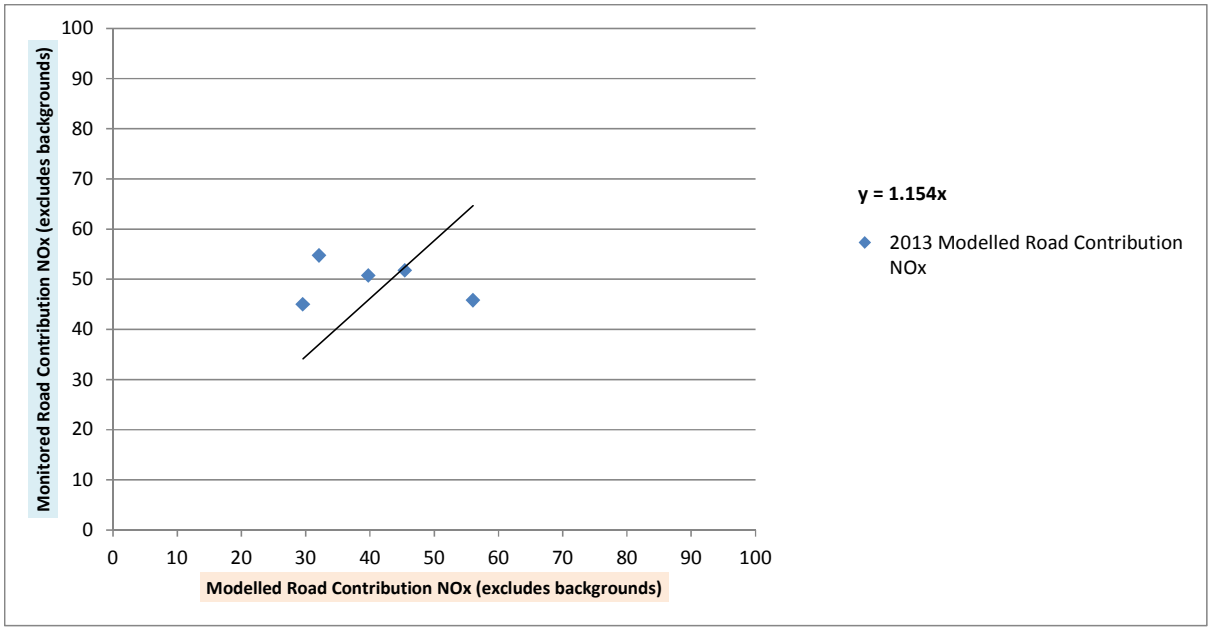

Address	Ratio of Monitored Road Contribution NOx / Modelled Road Contribution NOx	Adjustment Factor for Modelled Road Contribution	Adjusted Modelled Road Contribution NOx	Adjusted Modelled Total NOx (including background NOx)	Modelled Total NO2 (based on empirical NOx / NO2 relationship)	Monitored Total NO2	% Difference [(modelled - monitored) / monitored] x 100
V 1 - Oxford Road	1.71		36.99	57.86	32.28	39.40	-18.07
V 2 - North Bar	1.52		34.12	62.03	35.17	39.60	-11.19
V 4 - Oxford Road/ South Bar	0.82		64.68	92.60	46.91	39.90	17.57
V 5 - Bloxham Road	1.28		45.87	73.79	39.92	41.80	-4.50
V 6 - Horsefair	1.14		52.44	80.35	42.44	42.20	0.57
		1.154					

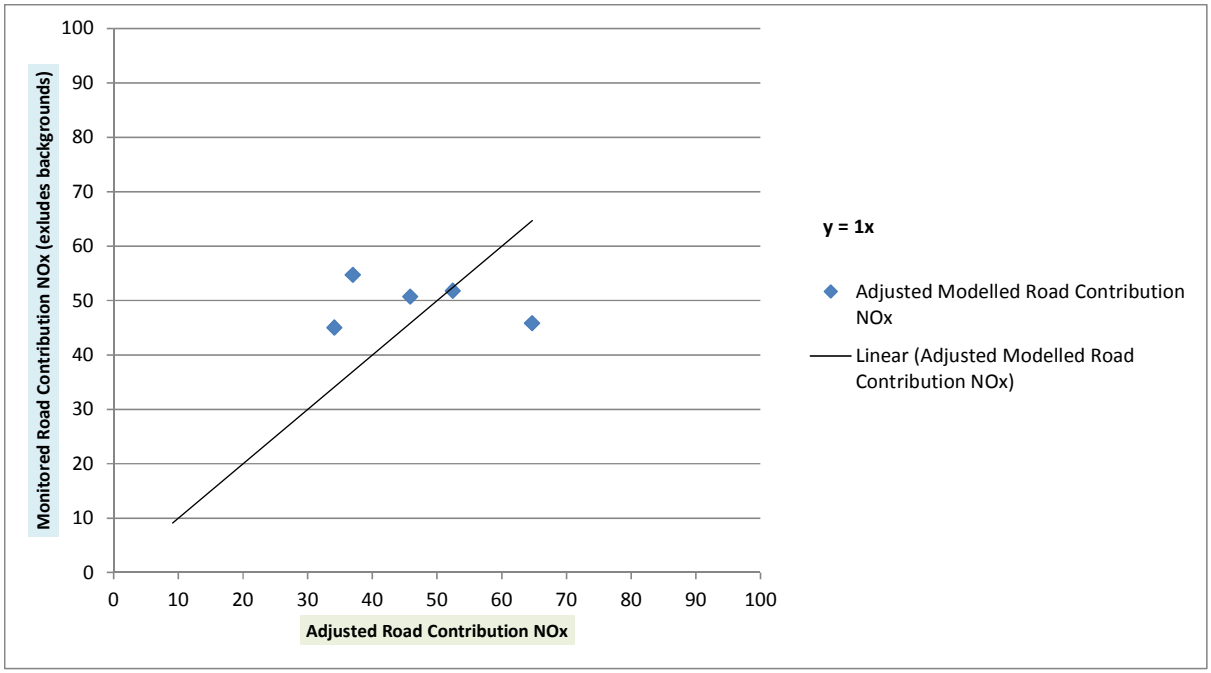
Monitored Road Contribution NOx (exludes backgrounds)
Adjusted Road Contribution NOx
y = 1x
Adjusted Modelled Road Contribution NOx
Linear (Adjusted Modelled Road Contribution NOx)

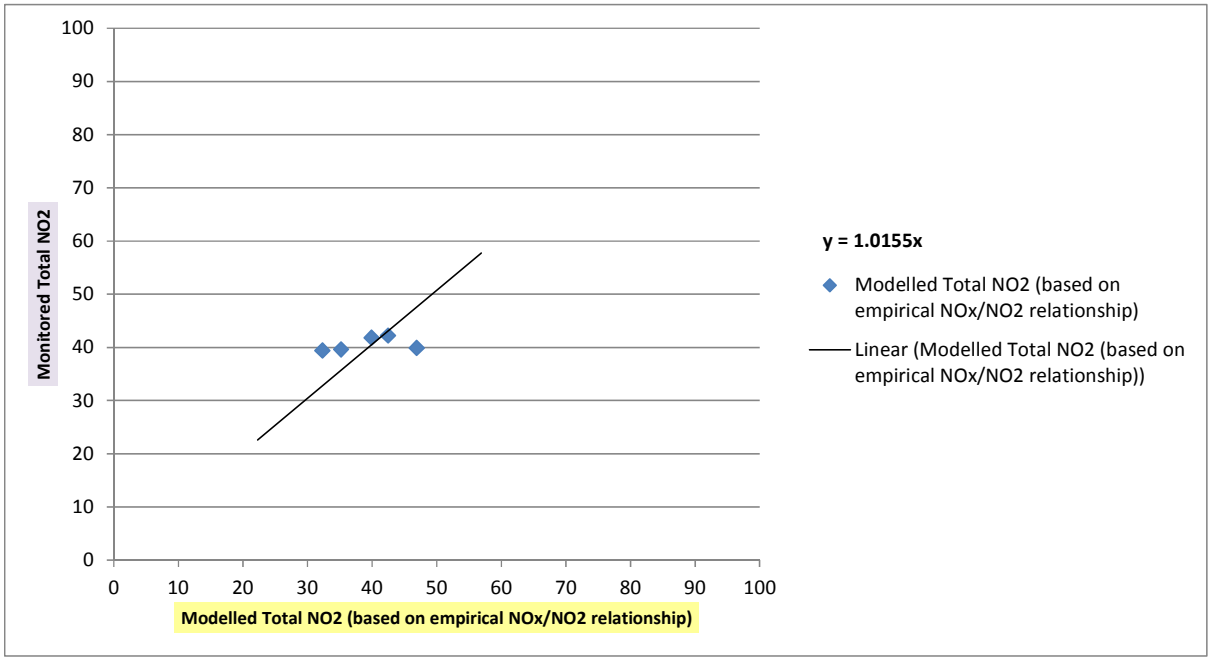
Monitored Total NO2
Modelled Total NO2 (based on empirical NOx/NO2 relationship)
y = 1.0155x
Modelled Total NO2 (based on empirical NOx/NO2 relationship)
Linear (Modelled Total NO2 (based on empirical NOx/NO2 relationship))