

Cirencester 01285 771022  
 Milton Keynes 01908 218320  
 Andover 01264 347630  
 www.cotswoldarchaeology.co.uk  
 enquiries@cotswoldarchaeology.co.uk

**PROJECT TITLE**

Wykham Park Farm, Banbury  
Oxfordshire

**FIGURE TITLE**

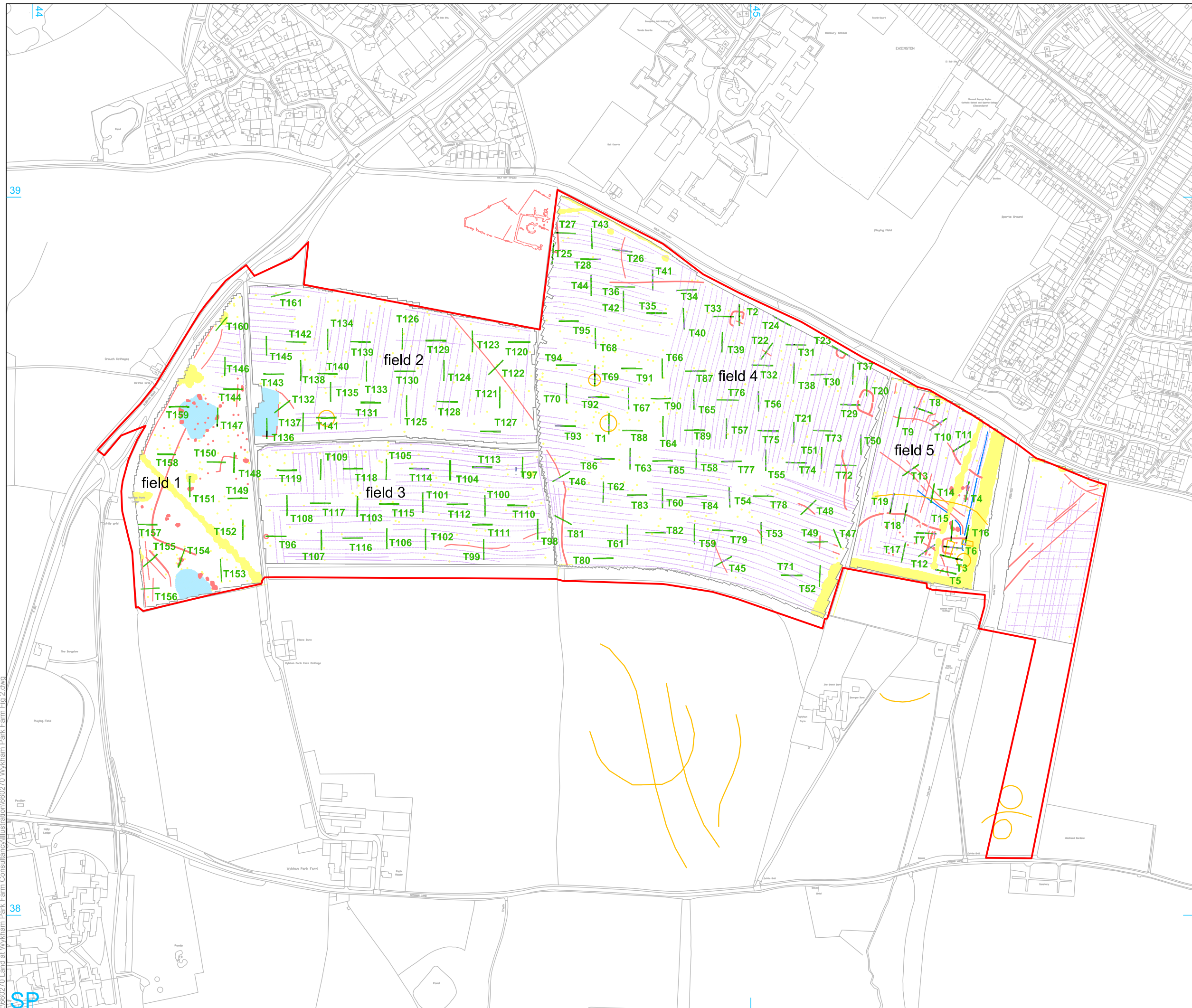
Site location plan

PROJECT NO. 660270 DATE 24-07-2014  
 DRAWN BY LG REVISION 00  
 APPROVED BY LM SCALE@A4 1:25,000

FIGURE NO.

1

Reproduced from the 1999 Ordnance Survey Explorer map with  
 the permission of Ordnance Survey on behalf of The Controller  
 of Her Majesty's Stationery Office © Crown copyright  
 Cotswold Archaeology Ltd 100002109



- site
- evaluation trench
- archaeology
- modern
- furrow
- possible cropmark visible on aerial photographs

- GEOPHYSICAL SURVEY RESULTS**
- positive magnetic anomaly
  - negative magnetic anomaly
  - dipolar magnetic anomaly
  - diffuse magnetic anomaly
  - ridge and furrow



Reproduced from the Ordnance Survey Digital mapping with the permission of Ordnance Survey on behalf of The Controller of Her Majesty's Stationery Office © Crown copyright Cotswold Archaeology Ltd 100002109.

**Cotswold Archaeology**

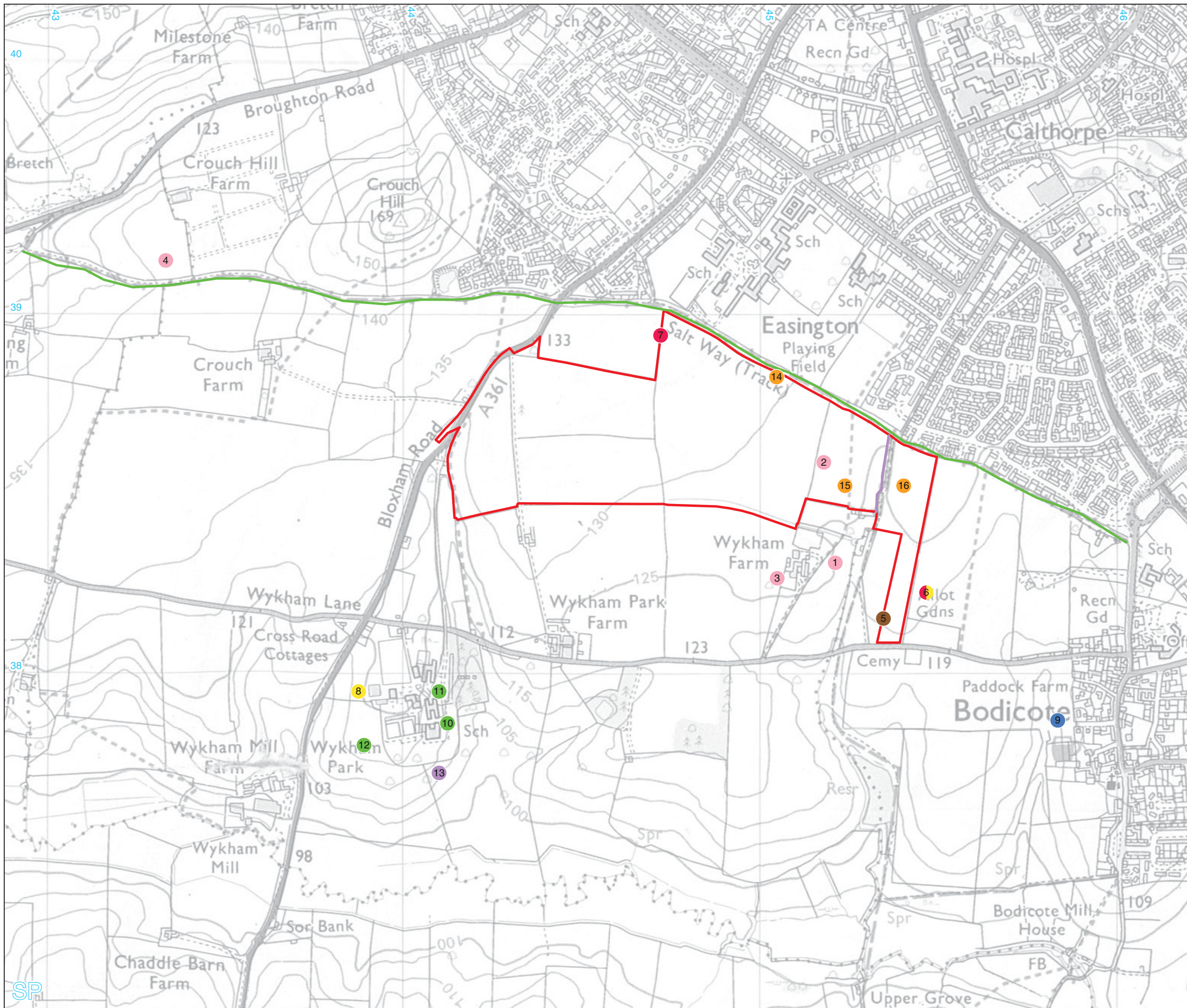
Cirencester 01285 771022  
 Milton Keynes 01908 218320  
 Andover 01264 326549  
[www.cotswoldarchaeology.co.uk](http://www.cotswoldarchaeology.co.uk)  
[enquiries@cotswoldarchaeology.co.uk](mailto:enquiries@cotswoldarchaeology.co.uk)

**PROJECT TITLE**  
 Wykham Park Farm, Banbury  
 Oxfordshire

**FIGURE TITLE**  
 Results of previous surveys within the site

|             |        |          |            |            |
|-------------|--------|----------|------------|------------|
| PROJECT NO. | 660270 | DATE     | 24-07-2014 | FIGURE NO. |
| DRAWN BY    | LG     | REVISION | 00         | 2          |
| APPROVED BY | LM     | SCALE@A3 | 1:5000     |            |

P:\660270 Land at Wykham Park Farm Consultancy\Illustration\660270 Wykham Park Farm Fig 2.dwg



- site boundary
- Neolithic
- Bronze Age
- Prehistoric
- Roman
- early medieval
- medieval
- post-medieval
- undated
- Salt Way
- Parish boundary



Reproduced from the 1999 Ordnance Survey Explorer map with the permission of Ordnance Survey on behalf of The Controller of Her Majesty's Stationery Office © Crown copyright Cotswold Archaeology Ltd 100002109

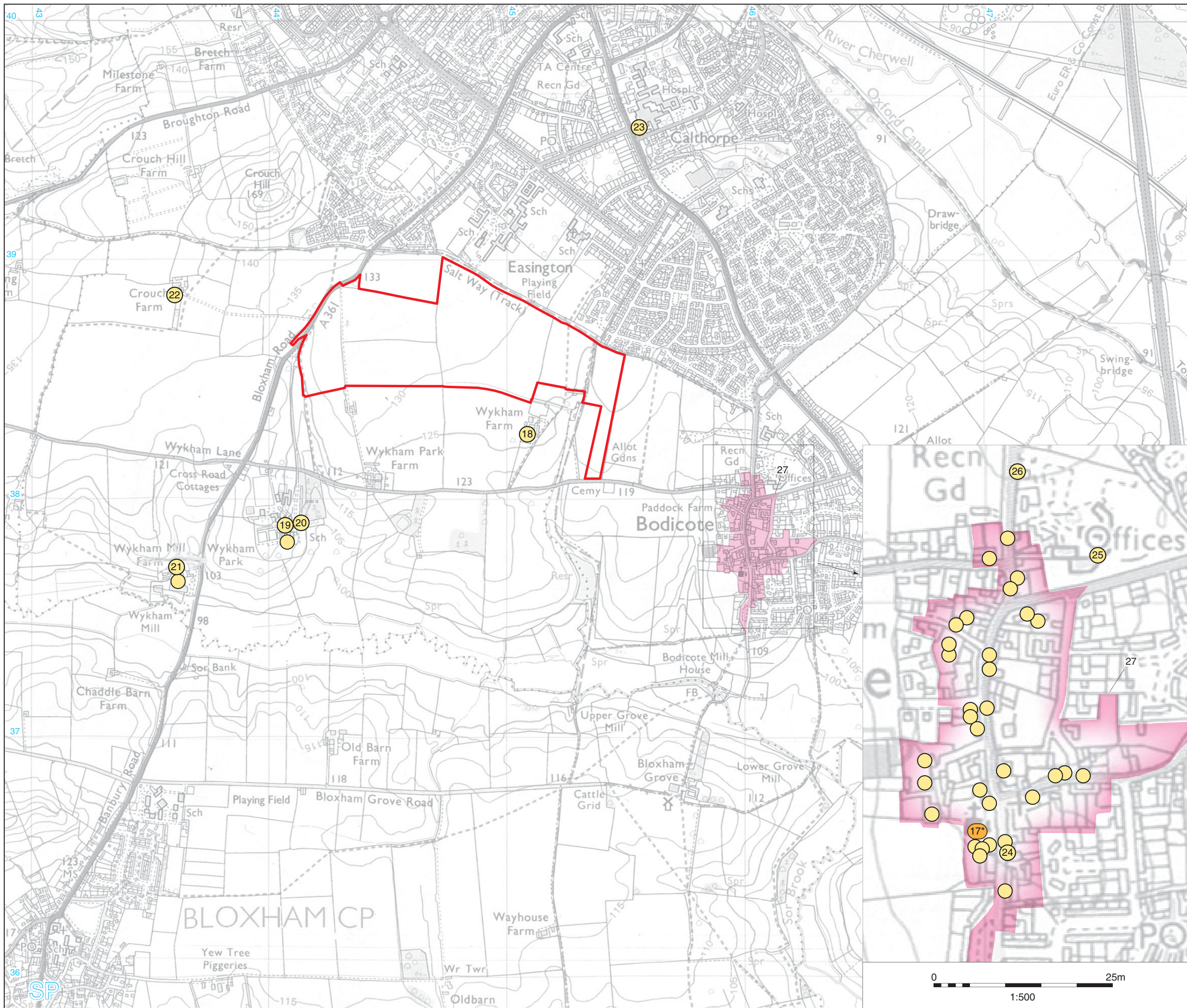
**Cotswold Archaeology**  
 Cirencester 01285 771022  
 Milton Keynes 01908 218320  
 Andover 01264 347630  
 www.cotswoldarchaeology.co.uk  
 enquiries@cotswoldarchaeology.co.uk

**PROJECT TITLE**  
 Wykham Park Farm, Banbury  
 Oxfordshire

**FIGURE TITLE**  
 Recorded archaeological and historic  
 landscape resource within

|                    |                    |              |
|--------------------|--------------------|--------------|
| PROJECT NO. 660270 | DATE 04/09/2014    | FIGURE NO. 3 |
| DRAWN BY AO        | REVISION 00        |              |
| APPROVED BY LM     | SCALE @A3 1:10,000 |              |





- site boundary
- Grade II Listed building
- Grade II\* Listed building
- Conservation Area



Reproduced from the 1999 Ordnance Survey Explorer map with the permission of Ordnance Survey on behalf of The Controller of Her Majesty's Stationary Office © Crown copyright Cotswold Archaeology Ltd 100002109

**Cotswold Archaeology**  
 Cirencester 01285 771022  
 Milton Keynes 01908 218320  
 Andover 01264 347630  
 www.cotswoldarchaeology.co.uk  
 enquiries@cotswoldarchaeology.co.uk

**PROJECT TITLE**  
 Wykhams Park Farm, Banbury  
 Oxfordshire

**FIGURE TITLE**  
 Designated heritage assets within the site's surroundings

|                    |                    |              |
|--------------------|--------------------|--------------|
| PROJECT NO. 660270 | DATE 05/09/2014    | FIGURE NO. 4 |
| DRAWN BY AO        | REVISION 00        |              |
| APPROVED BY LM     | SCALE @A3 1:15,000 |              |

