

**Site Details:**

WYKHAM PARK FARM,  
BANBURY


**Client Ref:** CA10769\_CA4972  
**Report Ref:** GSWA1-1546717\_LS\_C2  
**Grid Ref:** 445564, 238143

**Map Name:** National Grid

**Map date:** 1972-1973

**Scale:** 1:2,500

**Printed at:** 1:2,500



Surveyed N/A  
Revised N/A  
Edition N/A  
Copyright N/A  
Levelled N/A

Surveyed 1966  
Revised 1972  
Edition N/A  
Copyright 1973  
Levelled 1970

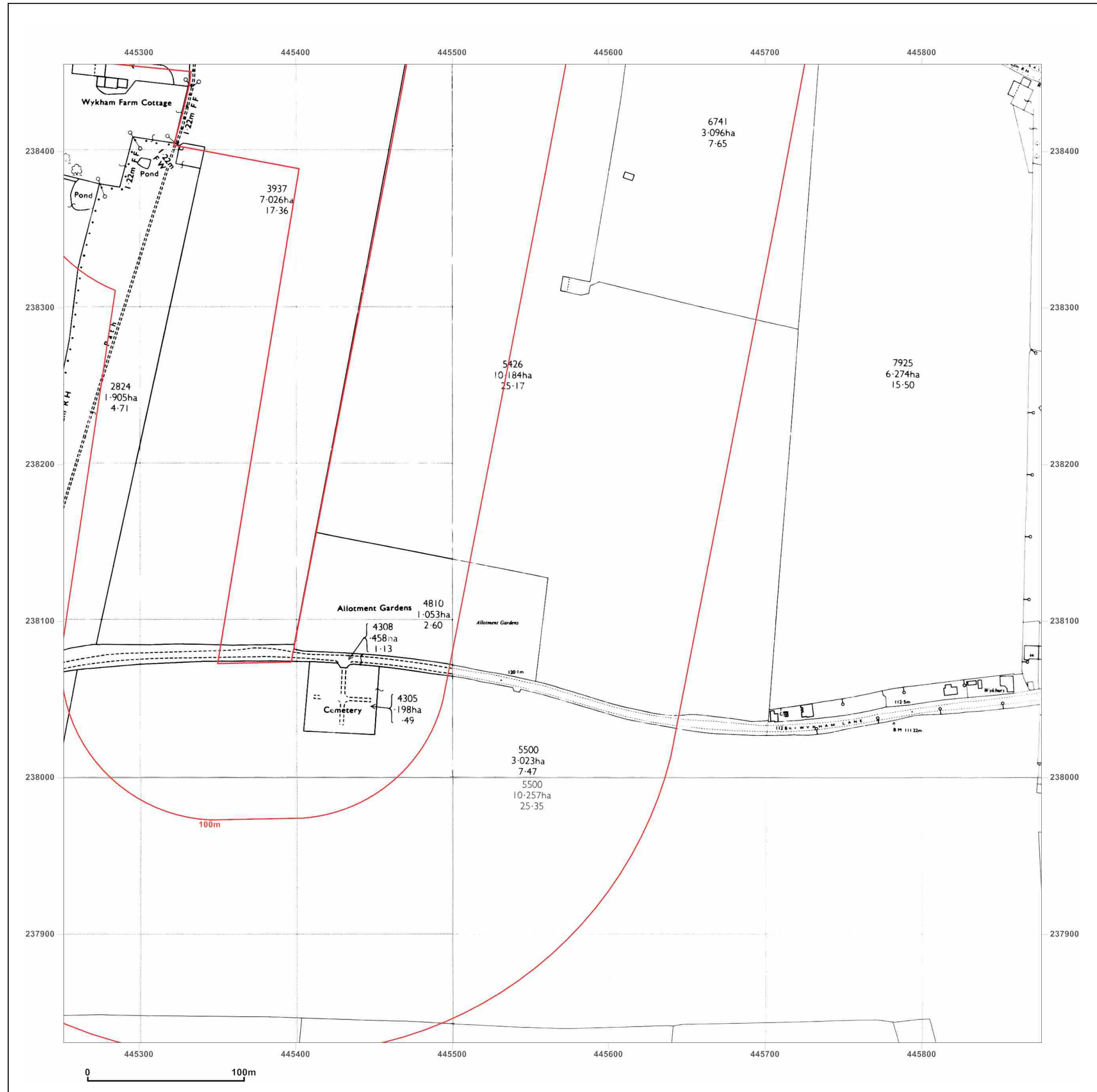


Produced by  
GroundSure Environmental Insight  
T: 08444 159000  
E: [info@groundsure.com](mailto:info@groundsure.com)  
W: [www.groundsure.com](http://www.groundsure.com)

© Crown copyright and database rights 2013 Ordnance Survey 100035207

Production date: 08 July 2014

To view map legend click here [Legend](#)





**Site Details:**

WYKHAM PARK FARM,  
BANBURY


**Client Ref:** CA10769\_CA4972  
**Report Ref:** GSWA1-1546717\_LS\_C2  
**Grid Ref:** 445564, 238143

**Map Name:** National Grid


**Map date:** 1972-1973

**Scale:** 1:2,500

**Printed at:** 1:2,500



Surveyed 1966  
Revised 1972  
Edition N/A  
Copyright 1973  
Levelled 1964



Surveyed N/A  
Revised N/A  
Edition N/A  
Copyright N/A  
Levelled N/A

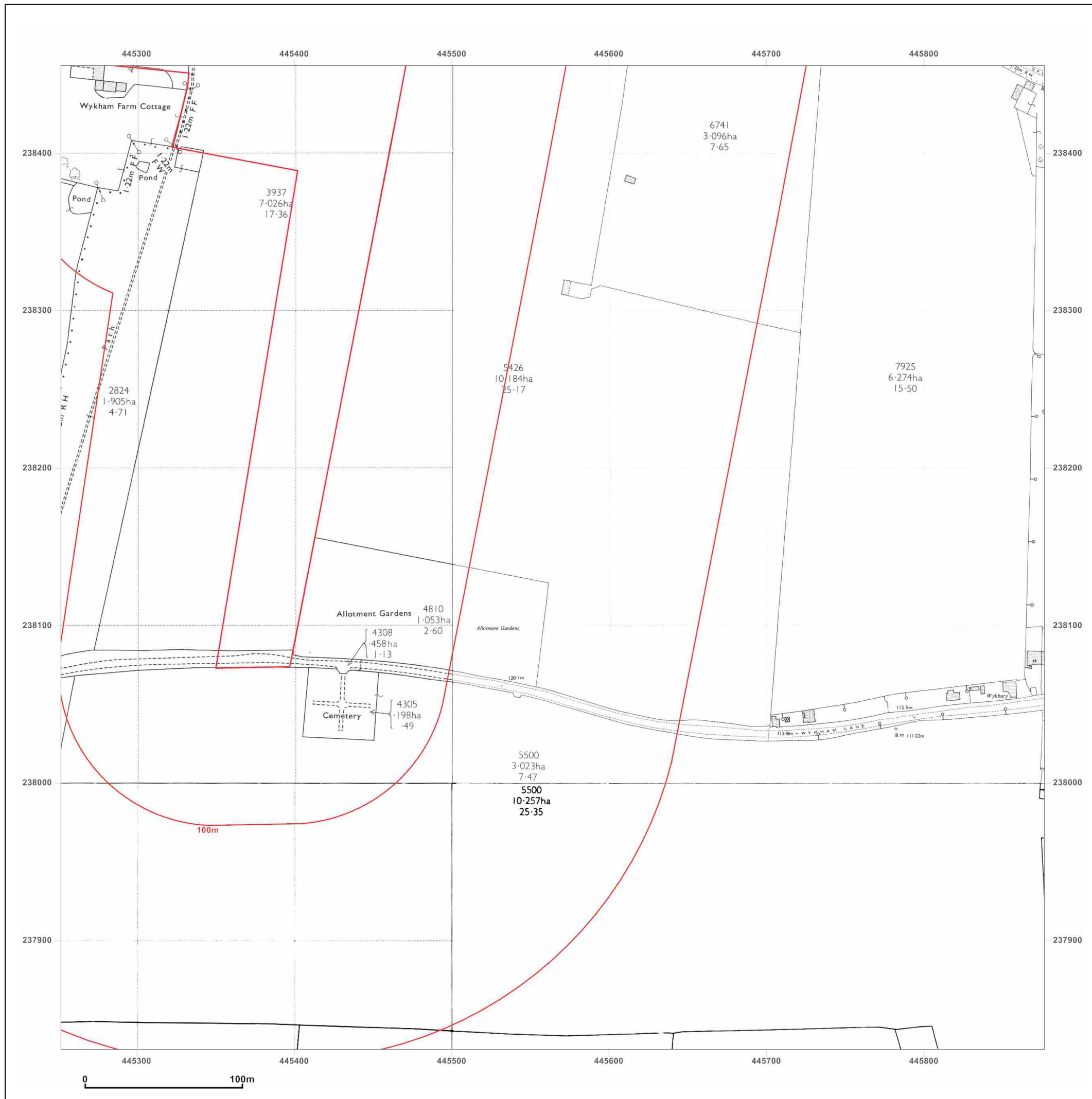


Produced by  
GroundSure Environmental Insight  
T: 08444 159000  
E: [info@groundsure.com](mailto:info@groundsure.com)  
W: [www.groundsure.com](http://www.groundsure.com)

© Crown copyright and database rights 2013 Ordnance Survey 100035207

Production date: 08 July 2014

To view map legend click here [Legend](#)





**Site Details:**

WYKHAM PARK FARM,  
BANBURY

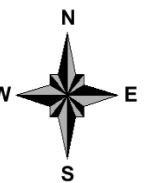
**Client Ref:** CA10769\_CA4972  
**Report Ref:** GSWA1-1546717\_LS\_C2  
**Grid Ref:** 445564, 238143

**Map Name:** County Series

**Map date:** 1922-1923

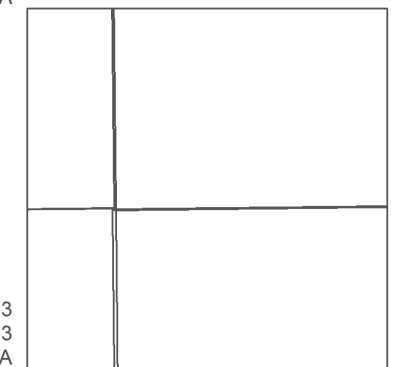
**Scale:** 1:2,500

**Printed at:** 1:2,500



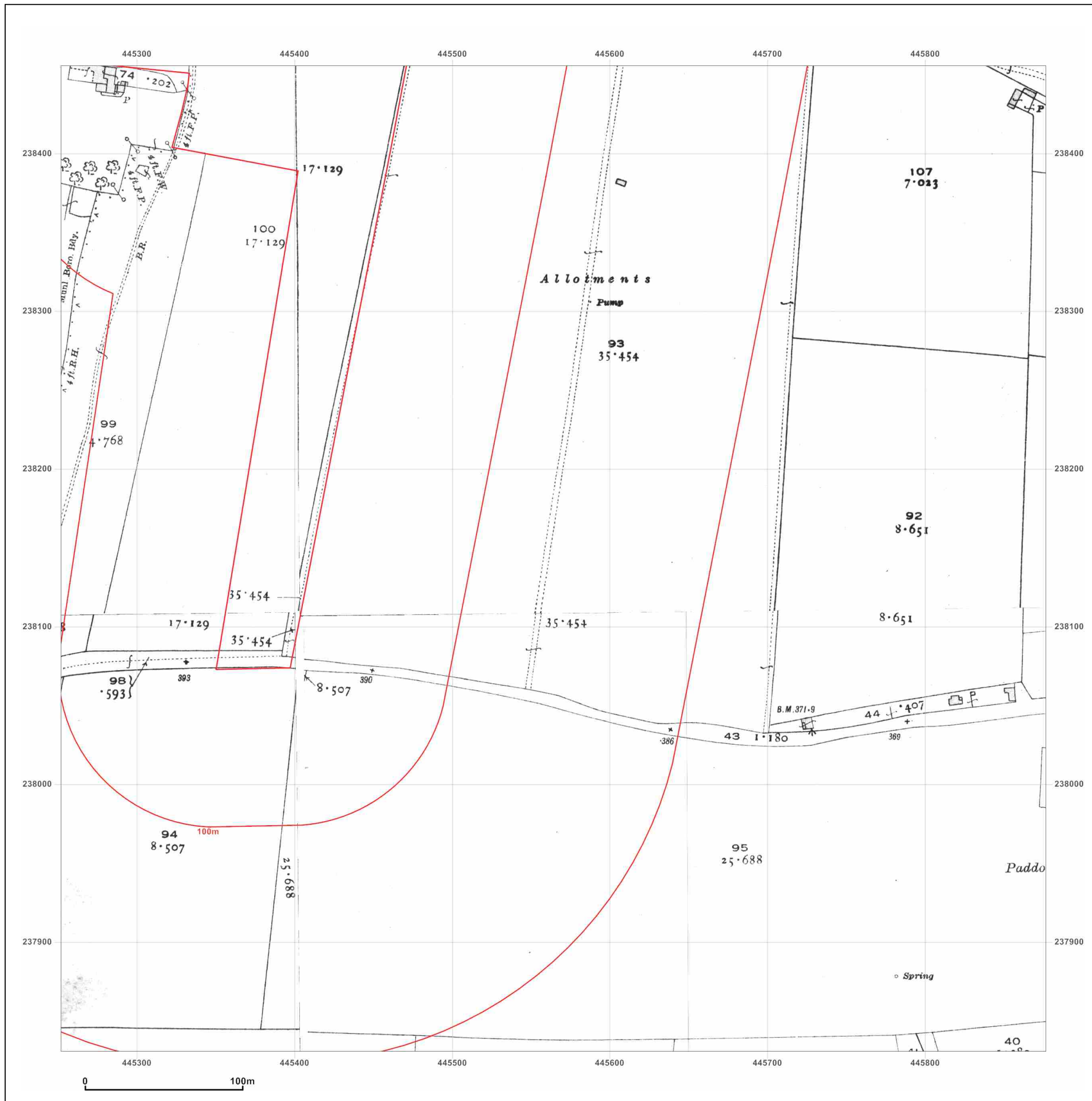
Surveyed 1922  
Revised 1922  
Edition N/A  
Copyright N/A  
Levelled N/A

Surveyed 1923  
Revised 1923  
Edition N/A  
Copyright N/A  
Levelled N/A



Surveyed 1923  
Revised 1923  
Edition N/A  
Copyright N/A  
Levelled N/A

Surveyed 1923  
Revised 1923  
Edition N/A  
Copyright N/A  
Levelled N/A



Produced by  
GroundSure Environmental Insight  
T: 08444 159000  
E: [info@groundsure.com](mailto:info@groundsure.com)  
W: [www.groundsure.com](http://www.groundsure.com)

© Crown copyright and database rights 2013 Ordnance Survey 100035207

Production date: 08 July 2014

To view map legend click here [Legend](#)



**Site Details:**

WYKHAM PARK FARM,  
BANBURY


**Client Ref:** CA10769\_CA4972  
**Report Ref:** GSWA1-1546717\_LS\_C2  
**Grid Ref:** 445564, 238143

**Map Name:** County Series

**Map date:** 1898-1900

**Scale:** 1:2,500

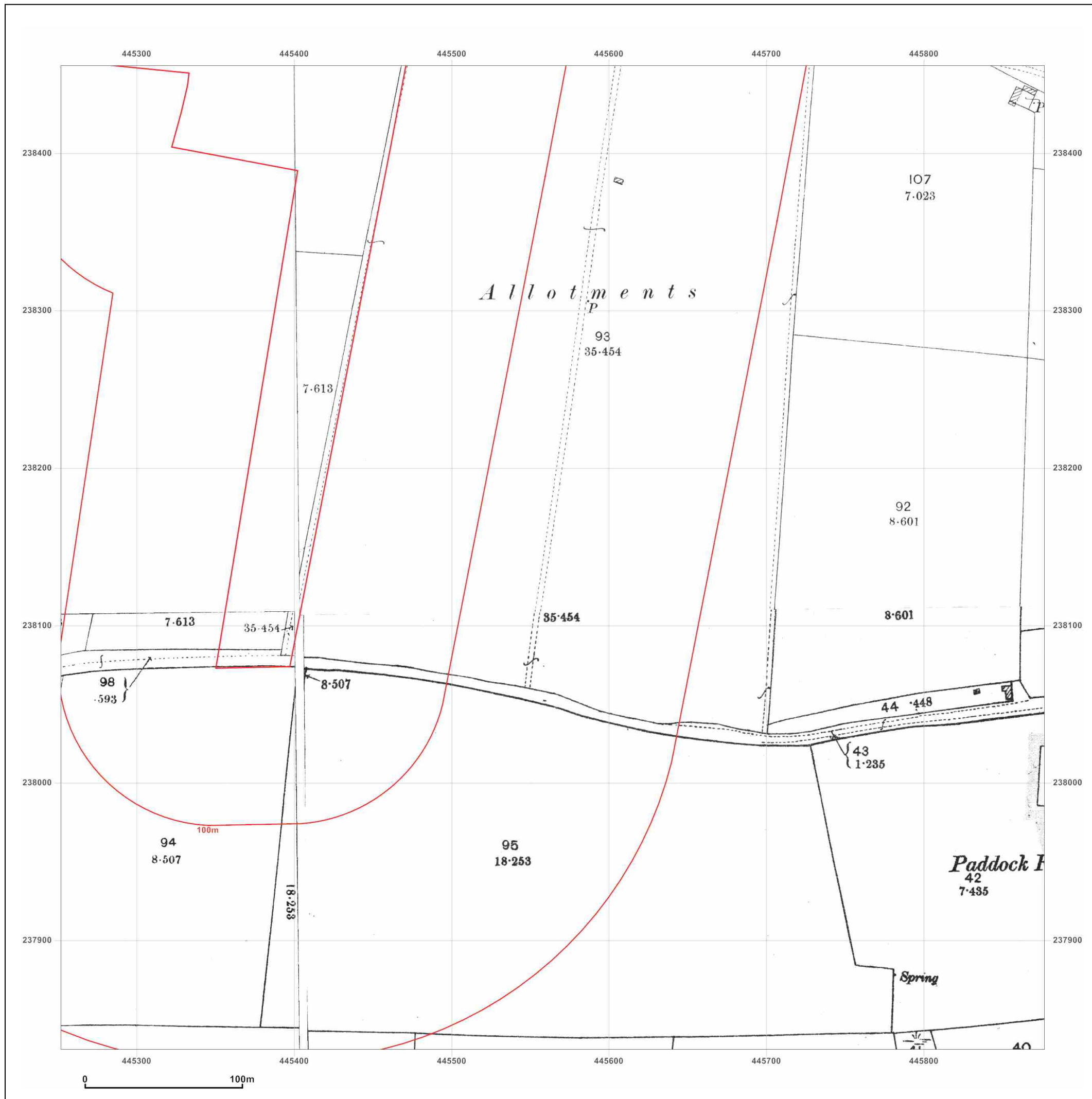
**Printed at:** 1:2,500



Surveyed 1900  
Revised 1900  
Edition N/A  
Copyright N/A  
Levelled N/A

Surveyed N/A  
Revised N/A  
Edition N/A  
Copyright N/A  
Levelled N/A

Surveyed 1898  
Revised 1898  
Edition N/A  
Copyright N/A  
Levelled N/A



Produced by  
GroundSure Environmental Insight  
T: 08444 159000  
E: [info@groundsure.com](mailto:info@groundsure.com)  
W: [www.groundsure.com](http://www.groundsure.com)

© Crown copyright and database rights 2013 Ordnance Survey 100035207

Production date: 08 July 2014

To view map legend click here [Legend](#)



**Site Details:**

WYKHAM PARK FARM,  
BANBURY

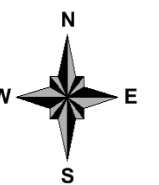
**Client Ref:** CA10769\_CA4972  
**Report Ref:** GSWA1-1546717\_LS\_C2  
**Grid Ref:** 445564, 238143

**Map Name:** County Series

**Map date:** 1881-1882

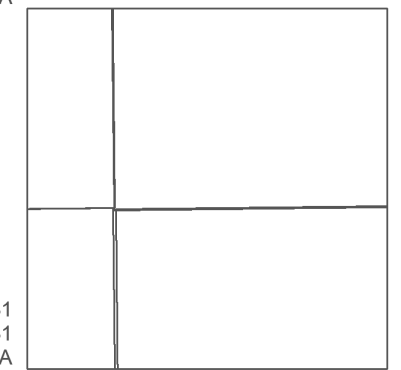
**Scale:** 1:2,500

**Printed at:** 1:2,500



Surveyed 1882  
Revised 1882  
Edition N/A  
Copyright N/A  
Levelled N/A

Surveyed 1882  
Revised 1882  
Edition N/A  
Copyright N/A  
Levelled N/A



Surveyed 1881  
Revised 1881  
Edition N/A  
Copyright N/A  
Levelled N/A

Surveyed 1881  
Revised 1881  
Edition N/A  
Copyright N/A  
Levelled N/A



Produced by  
GroundSure Environmental Insight  
T: 08444 159000  
E: [info@groundsure.com](mailto:info@groundsure.com)  
W: [www.groundsure.com](http://www.groundsure.com)

© Crown copyright and database rights 2013 Ordnance Survey 100035207

Production date: 08 July 2014

To view map legend click here [Legend](#)

