


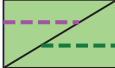
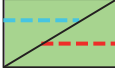












- LEGEND**
-  Existing vegetation
  -  Proposed street trees
  -  Proposed woodland/tree groups
  -  Existing footpath/ Indicative proposed footpath
  -  Existing bridleway/ Indicative proposed bridleway
  -  Salt Way/ National Cycle Route 5
  -  Mown paths in wildflower
  -  Proposed parkland
  -  Proposed playzone
  -  Proposed sports pitches
  -  Existing drainage ditch retained, extended and enhanced to form a swale
  -  Proposed allotments
  -  Vehicular access from A361 Bloxham Road

L4

**SLR**  
 LANGFORD LODGE  
 109 PEMBROKE ROAD  
 CLIFTON, BRISTOL  
 BS8 3EU  
 T: 01179 064280  
 F: 01173 179535  
 www.slrconsulting.com

LAND EAST OF BLOXHAM ROAD, BANBURY  
 GALLAGHER UK LTD  
**GREEN INFRASTRUCTURE STRATEGY**

**416.04892.00001.16.007.D**

Scale AS SHOWN Date SEPTEMBER 2014

04892.00001.16.007.0 Illust Masterplan