









Target Point Heights
 TP1 = 9.5m
 TP2 = 11.5m
 TP3 = 12.5m
 TP4 = 9.5m

Do not scale this drawing.
 All dimensions to be checked on site.

LEGEND

-  Site boundary
-  Target points
-  Target point 1 visibility
-  Target point 2 visibility
-  Target point 3 visibility
-  Target point 4 visibility

Appendix 8.6

Revised	IG	LW	JC	22.08.14
Amended target point heights				



T 0117 946 7488
 F 0117 946 7478
 mail@cooperpartnership.com
 www.cooperpartnership.com

Job
BANBURY

Title
**ZONE OF THEORETICAL VISIBILITY:
 BARE EARTH**

Scale	Date	Drawn	Checked	Approved
AS SHOWN	JUNE 14	SLK	LW	JC

Drawing no
 04892.00001.16.003.A

© Copyright

LANDSCAPE
 TOWNSCAPE
 ENVIRONMENT

© Crown copyright. 2007 All rights reserved.
 Licence number 100008366

