






















NOTES:
 Based upon the Ordnance Survey map with permission of The Controller of Her Majesty's Stationary Office, © Crown Copyright.
 Aspect Landscape Planning Ltd, West Court, Hardwick Business Park, Noral Way, Banbury OX16 2AF.
 Licence 100045345
 Copyright reserved



KEY:

-  Application Boundary: 17.53Ha
-  Existing Public Right of Way - Saltway
-  Existing Public Footpaths
-  Existing Trees and Hedgerows
-  Existing Drainage - Surface Water
-  Existing Overhead Electricity Cables
-  Contours
-  Existing Allotment
-  Existing Septic Tank
-  Indicative Location of Badger Setts
-  Potential for New Car Park
-  Consider Views from Adjacent/Nearby Housing
-  Low Point of Site - Potential SuDs Area
-  Potential Primary Access
-  Retained Pedestrian Access
-  Prevent Coalescence of Banbury and Bodicote - Retain a Green Buffer between Settlements
-  Archaeological Sensitive Areas
-  Potential Bus Link to Adjacent Development
-  Designated Outdoor Sports Provision Allocation
-  Listed Buildings
-  Bodicote Conservation Area

REV	DATE	NOTE	DRAWN	CHK'D
REVISIONS				

aspect landscape planning

TITLE
 Land off White Post Road, Banbury
 Constraints & Opportunities Plan

CLIENT
 Gladman Developments Ltd

SCALE	DATE	DRAWN	CHK'D
Not to Scale	JUN 2015	RF	RF
DRAWING NUMBER		REVISION	
5713 / ASP002			