

Andy Green

From: Chris Still
Sent: 13 June 2016 17:36
To: Andy Green
Cc: Liam Ryder
Subject: FW: Banbury 17 Applications - Clarification of Actions
Attachments: Banbury 17 Masterplan - June 16.pdf

Importance: High

From: Francesca Robinson [mailto:frobinson@DavidLock.com]

Sent: 10 June 2016 16:25

To: Matthew Parry <Matthew.Parry@Cherwell-DC.gov.uk>; Chris Still <C.Still@gladman.co.uk>; Lisa Michelson <Lisa.Michelson@Oxfordshire.gov.uk>; 'Chillman, Barbara - CEF' <Barbara.Chillman@Oxfordshire.gov.uk>; 'White, Joy - E&E' <Joy.White@Oxfordshire.gov.uk>; Payne, Odele - E&E <Odele.Payne@Oxfordshire.gov.uk>

Cc: Bob Duxbury <Bob.Duxbury@Cherwell-DC.gov.uk>; Jon Westerman <Jon.Westerman@Cherwell-DC.gov.uk>

Subject: RE: Banbury 17 Applications - Clarification of Actions

All,

Through discussions with David Flavin I understand that the County were seeking to provide a response to timescales for the delivery of the spine road today. We do need to understand the County's position on this prior to our meet next Tuesday in order to reach an agreed position at that meeting. Following receipt of the spine road triggers we will look at a next iteration of the Infrastructure Programme.

In the meantime I attach a revised Banbury 17 Masterplan, as promised.

Regards
Fran

Francesca Robinson
Associate

David Lock Associates
50 North Thirteenth Street
Central Milton Keynes
MK9 3BP

T. 01908 666276 F. 01908 605747
e-mail: frobinson@davidlock.com




















Visit our website at www.davidlock.com

Proud to be one of the:



This page has been
left intentionally
blank

BANBURY 17 SOUTH OF SALTWAY (EAST)

-  Development Parcel
-  SuDs (Balancing Pond)
-  Public Open Space
-  Playing Fields
-  Allotments
-  Play Areas
-  New Planting
-  Existing Planting
-  Spine Road
(13.75m Spine Road, 6.75m Carriageway,
3m Footway/Cycleway and 2m Footway and Verge)
-  Indicative Access to Development Parcel
-  Indicative new Pedestrian and Cycle Link
-  Existing Public Right Way
-  Existing Agricultural Access Retained
-  Indicative location for proposed combined Bridleway /
Footpath and Cycleway
-  Location of proposed Primary School
(up to 3.01ha)
-  Location of proposed secondary school pitches
(up to 1.855ha)
-  Location of proposed Local Centre
-  Spine road connection between Land Ownerships
to be made between coordinates
E445479, N238506 and E445477, N238492
-  Combined bridle/ foot /cycleway connection between
Land Ownerships to be made between coordinates
E445425, N238224 and E445428, N238239



This page has been
left intentionally
blank