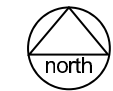



















1:10,000 at A3 - metres:
0 100 200 300 400 500



KEY

-  Site location
-  Photograph locations
-  Potential visual receptors

View from footpath/track/bridleway	View from road	View from property/settlement	
			Open view
			Partial view
			Glimpse
			No view

 Upper Floor
 Lower Floor

Methodology:
The visual assessment is based on a grading of degrees of visibility, from a visual inspection of the site and surrounding areas. There is, in any visual assessment, a continuity of degrees of visibility, from not visible, to fully open in views. To indicate the degree of visibility of the site from any location, that continuum has been divided into four categories:

- 1. Open view:** a clear view of a significant proportion of the site within the wider landscape;
- 2. Partial view:** a clear view of part of the site, a partial view of it; or a distant view in which the site forms a relatively small proportion of the wider view;
- 3. Glimpse:** a transient view; or a distant view of part of the site in the context of the wider landscape;
- 4. No view:** no view, or difficult to perceive.

CLIENT:
Nursery Ground Ltd
PROJECT:
Station Road, Hook Norton
TITLE:
Existing Visibility
SCALE AT A3:
1:10,000
DATE:
October 2014

723.1/05 **HDA 5**

Based on Ordnance Survey mapping with permission of Her Majesty's Stationery Office Licence no. AR187372
© hankinson duckett associates
The Stables, Howbery Park, Benson Lane, Wallingford, OX10 8BA
t 01491 838175 e consult@hda-enviro.co.uk w www.hda-enviro.co.uk

Landscape Architecture
Masterplanning
Ecology **hda**