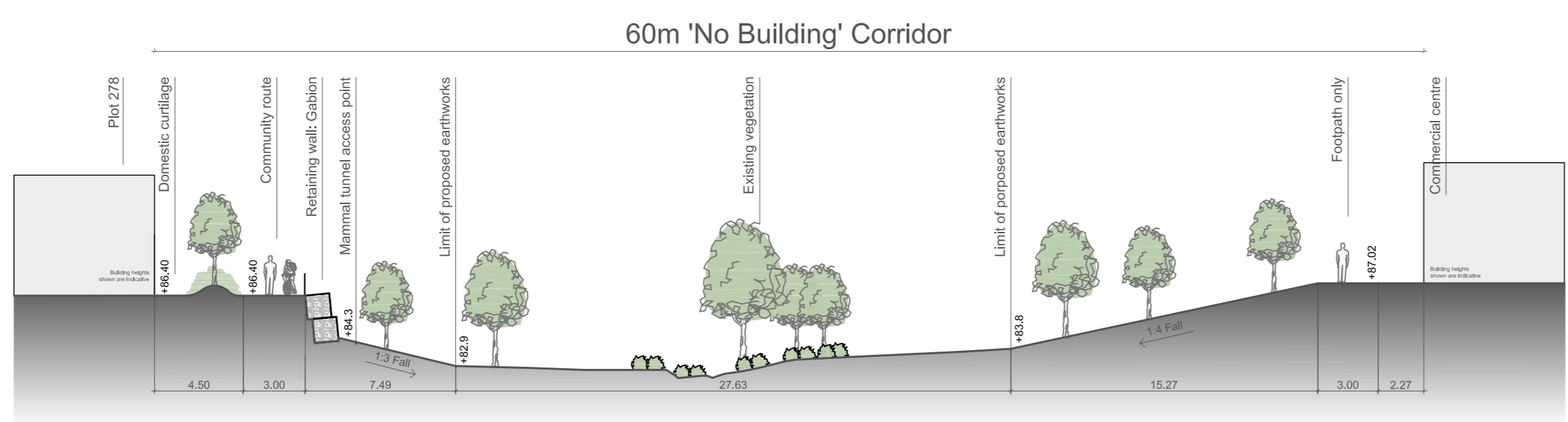
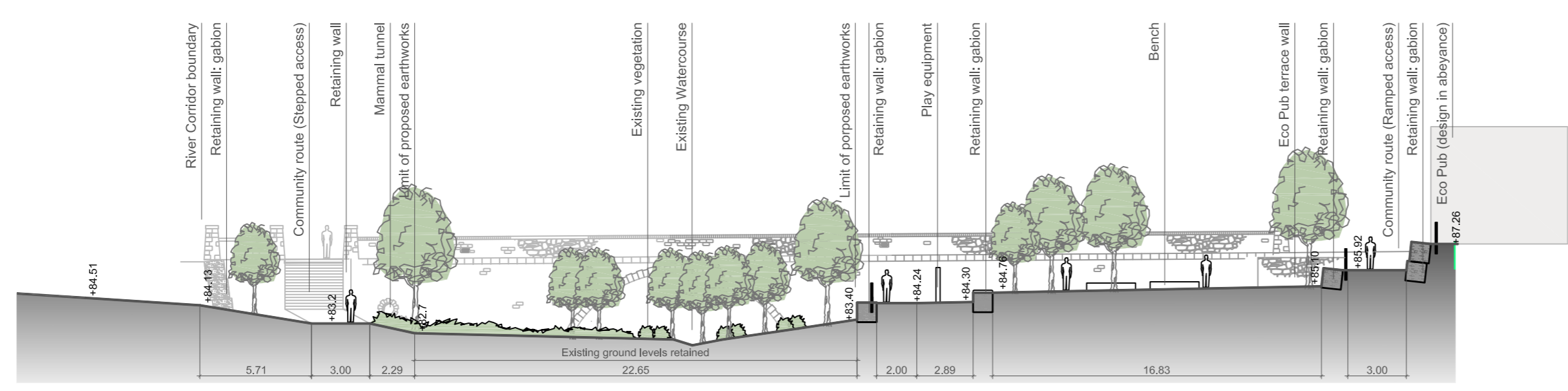


MATCH LINE
FOR CONTINUATION
SEE DWG 701-222

Plan
1:250 @ A1



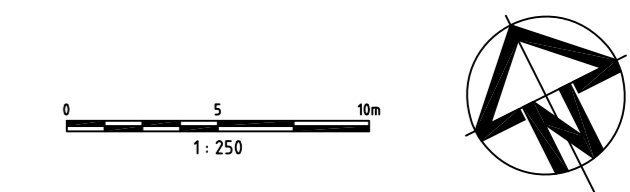
Section A-a
1:250 @ A1



Section B-b
1:250 @ A1

- KEY**
- Existing
 - Existing tree and hedge
 - Existing tree to be removed
 - Proposed
 - Proposed tree
See drawings UA001881-905 to 919
 - Hoggins surface and timber edge board
See drawing UA001881-602-010
 - Bollard
 - Proposed level (existing level)
 - Gabion retaining wall
 - Proposed handrail
 - Proposed timber post and single rail guard rail
 - Flood Risk Assessment outline: 1-1000yr floodline
 - Flood Risk Assessment outline: 1-100yr + Climate Change
 - SUDS pond (annotated where not planted)
 - Wetland scrape (annotated where not planted)
 - Netpave 50 Grass paving system
See drawing UA001881-602-010
 - Exemplar site boundary
 - Proposed foot/cycle bridge - Design TBC
 - Proposed boardwalk
 - Gradient
Note: If steeper than 1:3 soil matting reinforcement may be required (e.g. Geo-Jute or similar approved)
 - Proposed planting
 - Timber bench
 - Species Rich Grassland Mix
 - Top / Bottom of bank

NOTE:
Exact locations of existing trees/features to be ascertained on site. Should any issues arise from tree locations not as shown - works in this location to be postponed and reported to Contract Administrator/Landscape Architect.



Issue	Description	Date
05	Path level / alignment alteration and Section B-b added	09-01-13
04	Annotation amendments	17-12-12
03	Benches added	05-11-12
02	Addition of SUDS access track + minor changes	23-10-12
01	DRAFT	01-10-12

Status		
CONSTRUCTION		
Author	Current Issue Signatures	
B.CONNOLLEY		
Checker	A.VICTORY	
A.VICTORY		
Approver	R.KITCH	
R.KITCH		
© Copyright reserved		

Client

HYDER CONSULTING (UK) Limited

5th Floor, The Pithay
All Saints Street
Bristol, England
BS1 2NL

Tel: +44 (0)870 000 3003
Fax: +44 (0)870 000 3903

Project

**Bicester Southfields
Eco Development**

Title

**River Corridor
General Arrangement 1of2**

Drawing No.	Project No.	Issue
701-221	UA001881	05