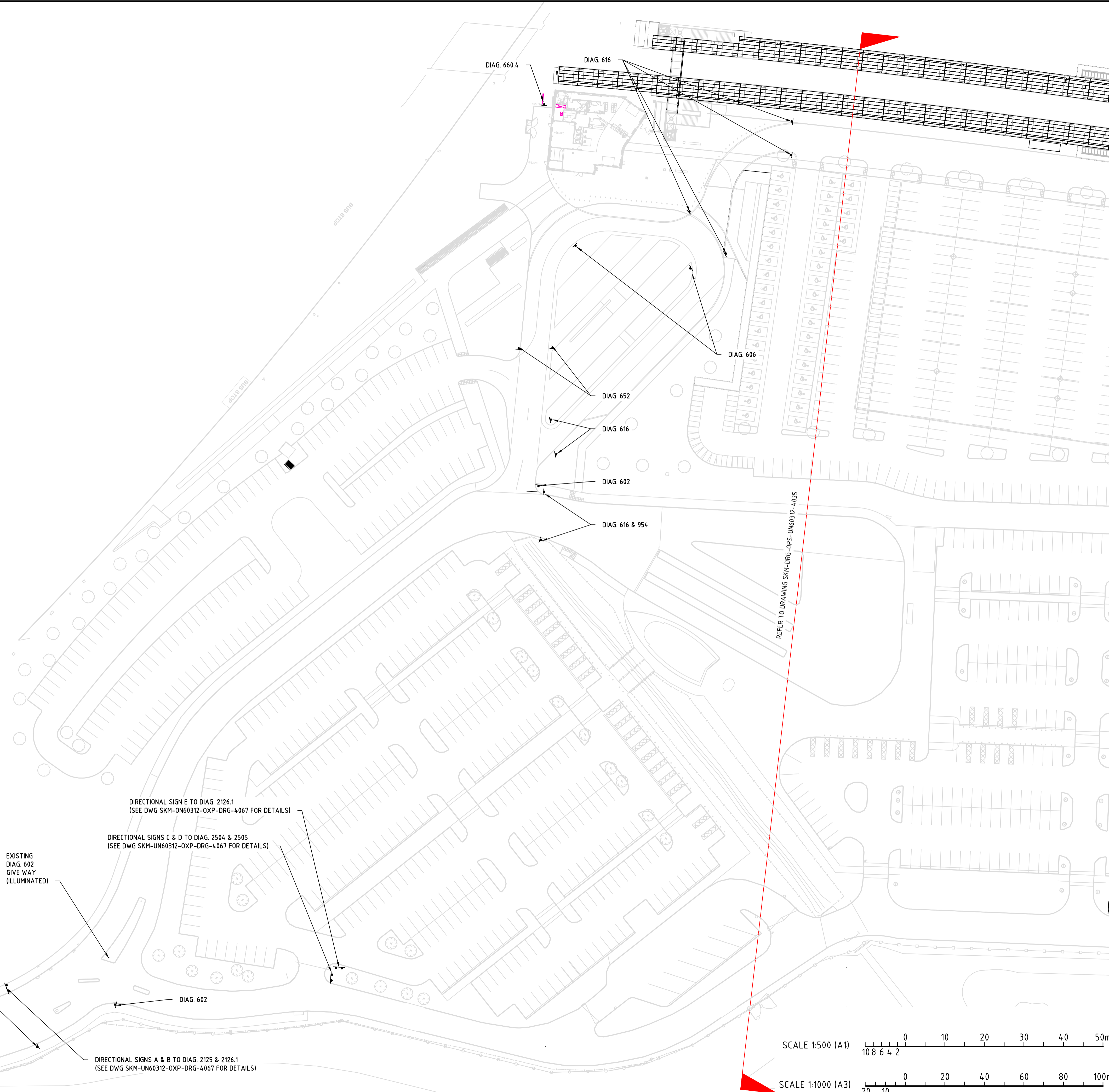


TSRGD SIGN DIAGRAM	x-ht	ILLUMINATED
602	N/A	NO (BAR EXISTING)
606	N/A	NO
616	N/A	NO
652	N/A	NO
660.4	20mm	NO
954	50mm	NO USING DIAG. 616
958	N/A	NO




- NOTES**
- DO NOT SCALE FROM THIS DRAWING.
 - ALL DIMENSIONS ARE IN METERS UNLESS STATED OTHERWISE.
 - THIS DRAWING IS TO BE READ IN CONJUNCTION WITH ALL RELEVANT DRAWINGS AND DOCUMENTS ASSOCIATED WITH THIS PROJECT.
 - ALL WORKS TO BE CARRIED OUT IN ACCORDANCE WITH OXFORDSHIRE COUNTY COUNCIL GUIDELINES, MCHW, DMRB AND TSRGD 2002.
 - ALL SURVEYED INFORMATION INCLUDING LEVELS AND LAYOUT IS PROVIDED BY OTHERS.
 - ALL EXISTING AND PROPOSED DIMENSIONS, LEVELS AND LOCATIONS TO BE CHECKED AND VERIFIED BY THE MAIN CONTRACTOR ON SITE PRIOR TO THE COMMENCEMENT OF THE WORKS AND ANY ANOMALIES REPORTED TO THE ENGINEER.
 - REINSTATEMENTS IN PUBLIC HIGHWAY AND ALL PERMANENT AND TEMPORARY REINSTATEMENT TO BE IN ACCORDANCE WITH NEW ROADS AND STREET WORKS ACT 1991: SPECIFICATION FOR THE REINSTATEMENT OF OPENINGS IN HIGHWAYS CODE OF PRACTICE. (LATEST REVISION 2012).
 - INFORMATION LINEMARKING AND SIGNAGE TO BE CONFIRMED, SUBJECT TO CONSULTATION WITH STAKEHOLDERS.

FOR RISKS AND HAZARDS SEE DESIGNER'S HAZARD CHECKLIST AND HAZARD ELIMINATION SCHEDULE

REV	DATE	DRAWN	REVD	APPD	REVISION
P2	23.12.14	NC	CL	GC	ISSUED FOR APPROVAL
P1	15.08.14	CAL	AS	EG	ISSUED FOR FORM 003

KEY PLAN

CONSULTANT

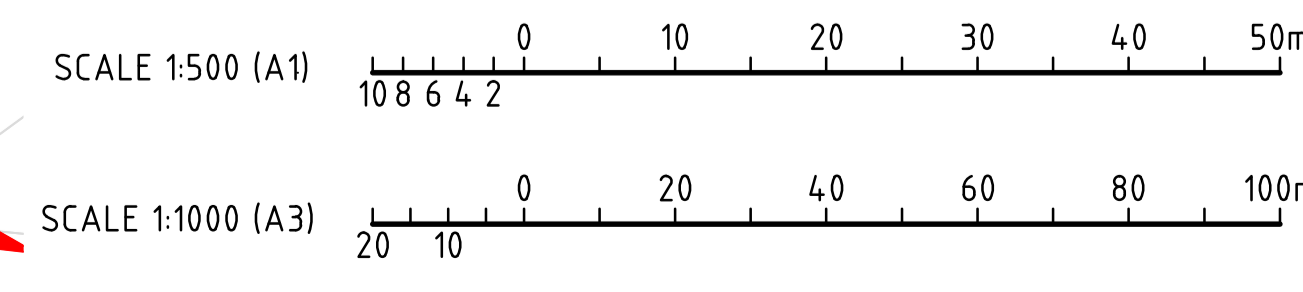


PROJECT
EAST WEST RAIL

TITLE
OXFORD PARKWAY ROAD SIGNS LAYOUT SHEET 1

DRAWING STATUS
FOR ACCEPTANCE

DRAWN C.LEE	DRAWING CHECK A.SWIFT	DATE 15.08.14
DESIGNED C.LEE	DESIGN REVIEW A.SWIFT	DATE 15.08.14
REVIEWED A.SWIFT	DATE 15.08.14	
APPROVED E.GLEAVES	DATE 15.08.14	



DRAWING No
SKM-DRG-OPS-UN60312-4065

REV
P2

DATE: 23/12/2014 16:50:55 LOGIN NAME: LEE, CRAIG LOCATION: \\uk-glb-fas02\Projects\UN60312\Deliverables\Drawings\Oxford\Civil\Drawings\SKM-DRG-OPS-UN60312-4065-4067.dwg