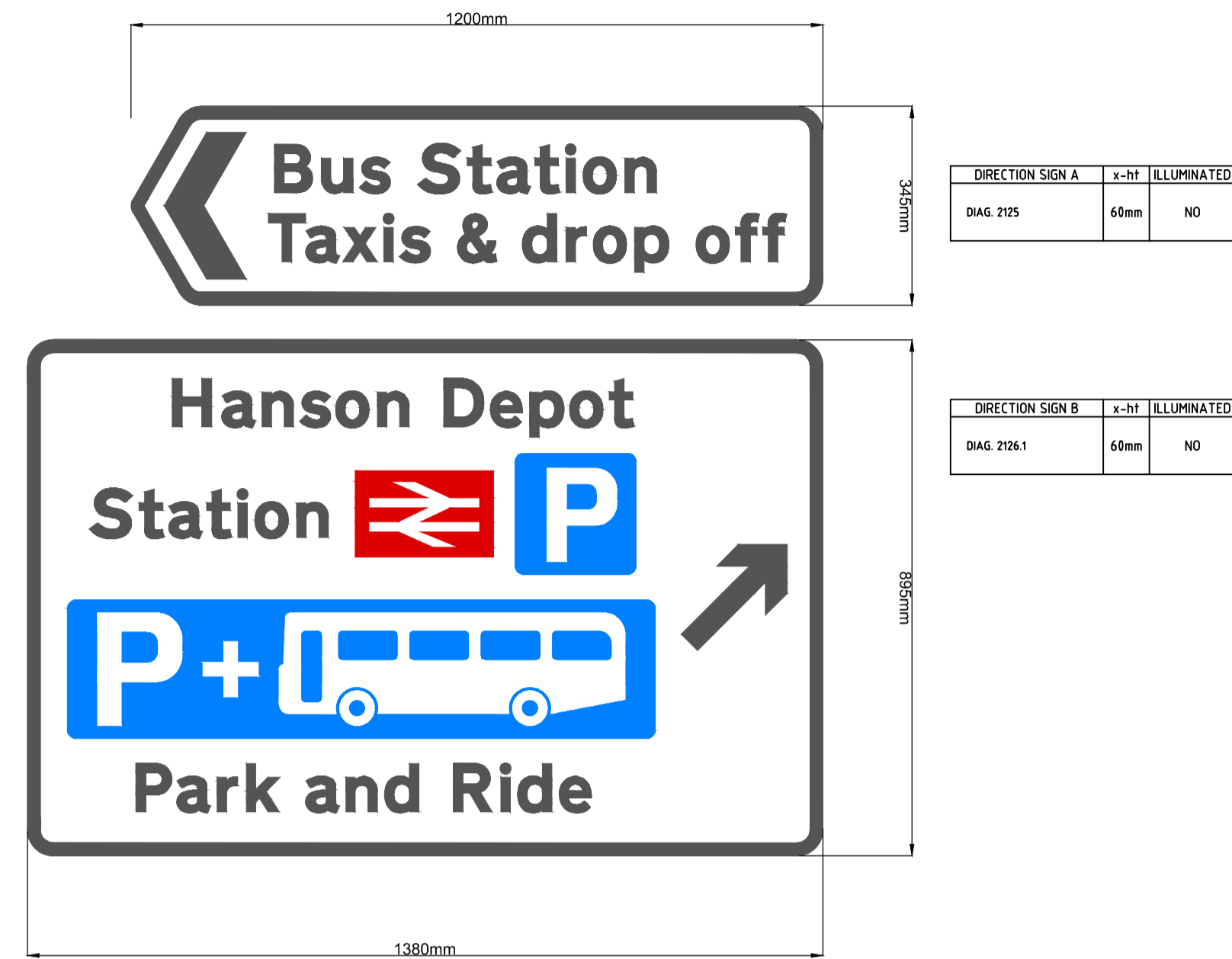
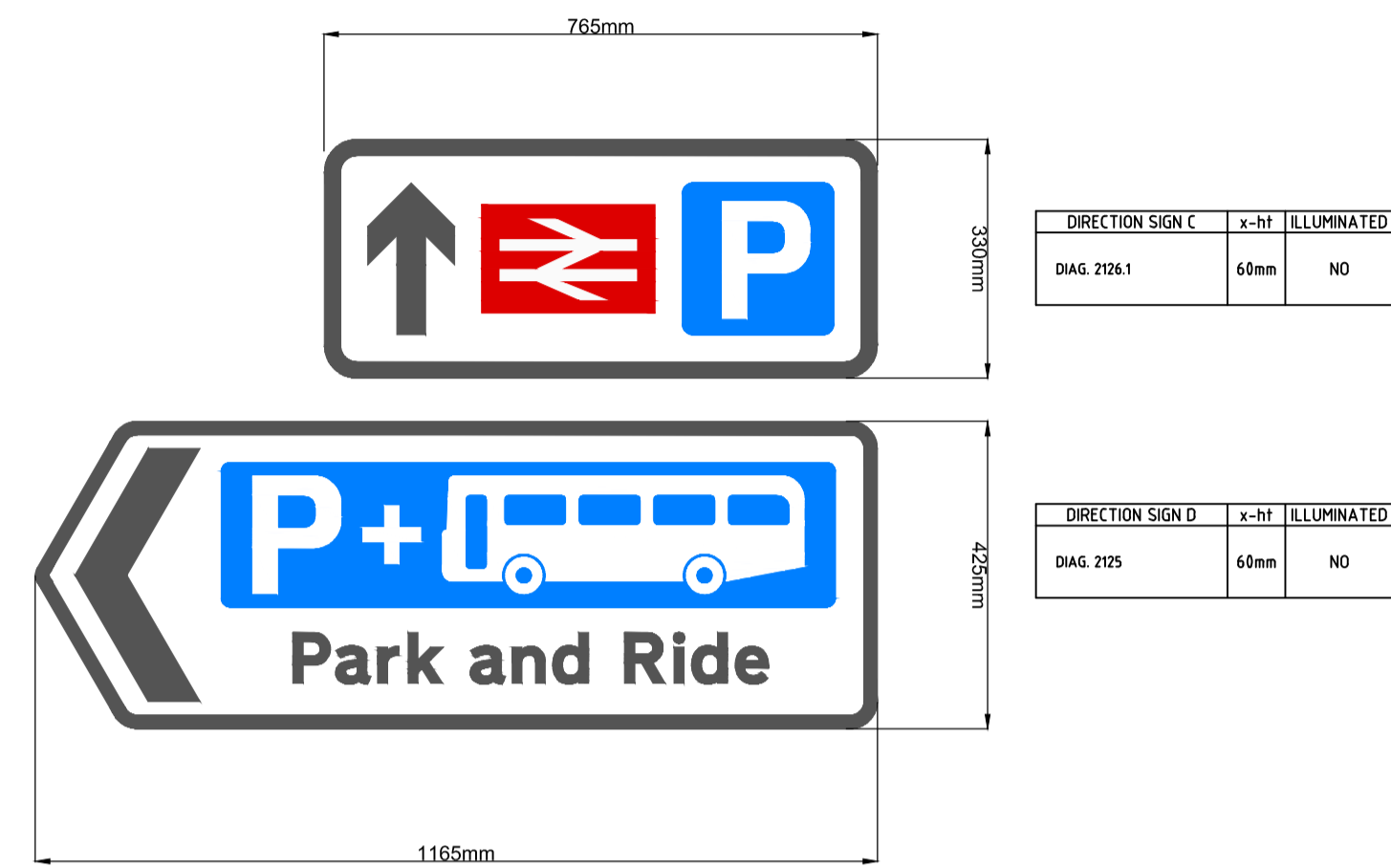


DIRECTIONAL SIGNS A & B



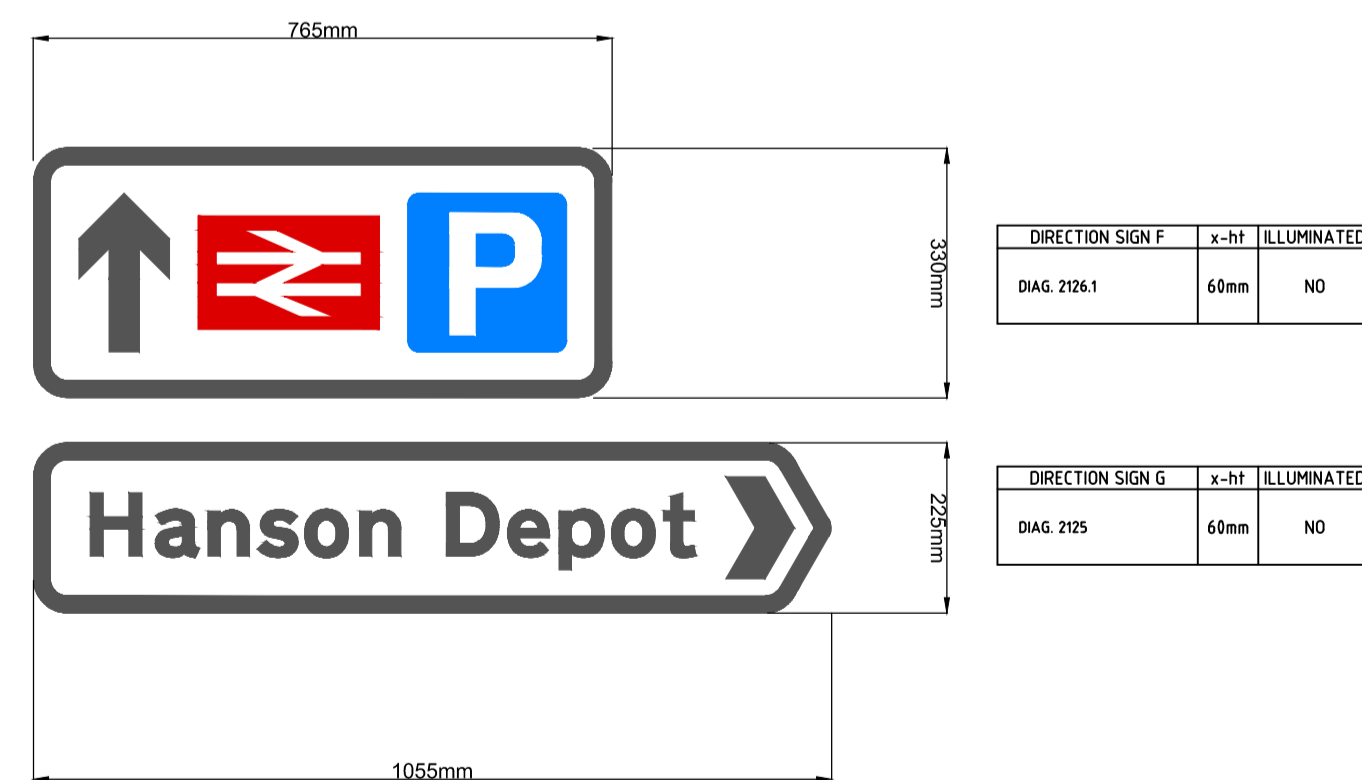
DIRECTIONAL SIGNS C & D



DIRECTIONAL SIGN E



DIRECTIONAL SIGNS F & G



NOTES

- DO NOT SCALE FROM THIS DRAWING.
- ALL DIMENSIONS ARE IN METERS UNLESS STATED OTHERWISE.
- THIS DRAWING IS TO BE READ IN CONJUNCTION WITH ALL RELEVANT DRAWINGS AND DOCUMENTS ASSOCIATED WITH THIS PROJECT.
- ALL WORKS TO BE CARRIED OUT IN ACCORDANCE WITH OXFORDSHIRE COUNTY COUNCIL GUIDELINES, MCHW, DMRB AND TSRGD 2002.
- ALL SURVEYED INFORMATION INCLUDING LEVELS AND LAYOUT IS PROVIDED BY OTHERS.
- ALL EXISTING AND PROPOSED DIMENSIONS, LEVELS AND LOCATIONS TO BE CHECKED AND VERIFIED BY THE MAIN CONTRACTOR ON SITE PRIOR TO THE COMMENCEMENT OF THE WORKS AND ANY ANOMALIES REPORTED TO THE ENGINEER.
- REINSTATEMENTS IN PUBLIC HIGHWAY AND ALL PERMANENT AND TEMPORARY REINSTATEMENT TO BE IN ACCORDANCE WITH NEW ROADS AND STREET WORKS ACT 1991: SPECIFICATION FOR THE REINSTATEMENT OF OPENINGS IN HIGHWAYS CODE OF PRACTICE. (LATEST REVISION 2012)
- INFORMATION LINEMARKING AND SIGNAGE TO BE CONFIRMED, SUBJECT TO CONSULTATION WITH STAKEHOLDERS.

 FOR RISKS AND HAZARDS SEE DESIGNER'S HAZARD CHECKLIST AND HAZARD ELIMINATION SCHEDULE

| REV | DATE | DRAWN | REVD | APPD | REVISION |
|-----|----------|-------|------|------|---------------------|
| P3 | 23.12.14 | NC | CL | GC | ISSUED FOR APPROVAL |
| P2 | 20.08.14 | NC | AS | EG | ISSUED FOR APPROVAL |
| P1 | 15.08.14 | CAL | AS | EG | ISSUED FOR FORM 003 |

KEY PLAN

CONSULTANT



PROJECT
EAST WEST RAIL

TITLE
OXFORD PARKWAY ROAD SIGNS DETAILS

DRAWING STATUS
FOR ACCEPTANCE

| | |
|-------------------|--------------------------|
| DRAWN C.LEE | DRAWING CHECK A.SWIFT |
| DESIGNED C.LEE | DESIGN REVIEW A.SWIFT |

| | |
|-----------------------|------------------|
| REVIEWED A.SWIFT | DATE 15.08.14 |
| APPROVED E.GLEAVES | DATE 15.08.14 |

SCALE (A1)
1:10

DRAWING No
SKM-DRG-OPS-UN60312-4067

REV
P3

