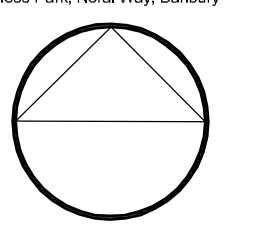
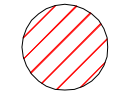
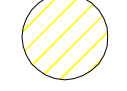
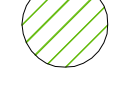
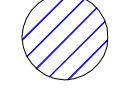
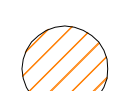
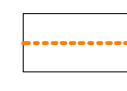


NOTES:
 Based upon the Ordnance Survey map with permission of The Controller of Her Majesty's Stationery Office. © Crown Copyright.
 Aspect Landscape Planning Ltd, West Court, Harlock Business Park, Noid Way, Banbury OX16 2AF.
 Licence 100046345
 Copyright reserved
 No Dimensions to be scaled from this drawing.



-  Tree Pit Adjacent Road Carriage
-  Tree Pit Adjacent Footway
-  Hard Landscape Tree Pit
-  Tree Pit Adjacent to Road Carriage and footway
-  Tree Pit Within Soft Landscape Area
-  Proposed Root Barrier (Reroot 1000 or similar)
Indicative locations shown, subject to detailed services drawings being finalised.

Root Barrier:
 Trees within or adjacent to hard surfaces, built form and where underground services are located will require root barriers to be installed. Reroot 1000 or similar should be used where necessary within 3m of proposed tree stem. Refer to plan 5205/ ASP.TPD. 2.1 for tree pit details.



A	05.10.15	Service bay hard and soft proposals amended	BS	AM
REV.	DATE	NOTE	Drawn	Chk'd
REVISIONS				

aspect landscape planning

TITLE
**Longford Park, Banbury
 Village Centre- Tree Pit Detail Overview**

CLIENT
Barratt Homes, Bovis & Taylor Wimpey Homes

SCALE	DATE	DRAWN
Not to scale	SEPT 2015	BS
DRAWING NUMBER	REVISION	
5205/ ASP.VC.TPD.1.4	A	