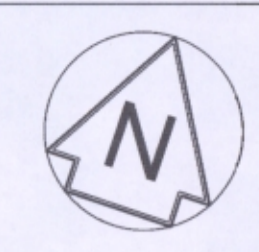


Drawing Number  
EWR2-CEP-DRG-PBL-210004

Continued on Drawing No. EWR2-CEP-DRG-PBL-210005

Continued on Drawing No. EWR2-CEP-DRG-PBL-210003



- Legend/Notes
- APPLICATION BOUNDARY AND EXTENT OF PERMANENT AND TEMPORARY PROPOSED WORKS
  - EXISTING NETWORK RAIL LAND OWNERSHIP
  - LAND PERMANENTLY REQUIRED FOR THE PROPOSED WORKS
  - LAND TEMPORARILY REQUIRED DURING CONSTRUCTION OF THE PROPOSED WORKS
  - BR BRIDGE WORKS
  - CA CONSTRUCTION ACCESS
  - CC CONSTRUCTION COMPOUND
  - CW CROSSING WORKS
  - DR DRAINAGE INVESTIGATION
  - EW EARTHWORKS
  - SS SUB-STATION
  - EXISTING FOOTPATH ROUTE (INDICATIVE)
  - PROPOSED FOOTPATH ROUTE (INDICATIVE)
  - EXTINGUISHED FOOTPATH ROUTE (INDICATIVE)

P03	11/08/15	Issued for Information	PT	SB	CL
P02	31/07/15	Issued for Information	PT	SB	CL
P01	26/06/15	Issued for Information	PT	CL	SB
Rev	Date	Description of Revisions	Drawn	Chkd	Appr
Status	For Information				S0



Meridian House, 4th Floor East,  
85 Smallbrook Queensway,  
Birmingham  
B5 4HP



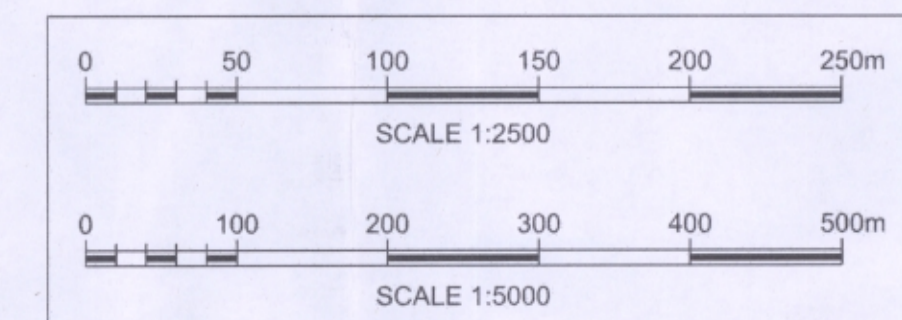
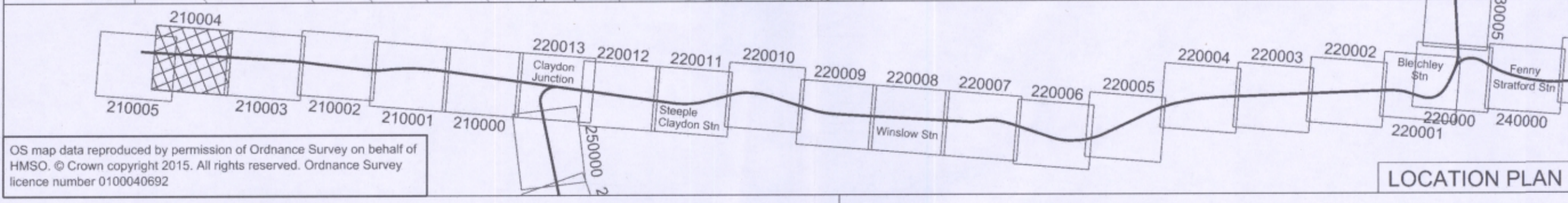
44 & 45 Calthorpe Road  
Edgbaston  
Birmingham  
B15 1TH

East West Rail Phase 2

Consultation Drawing

Designed	S Cain	Signed		Date	
Drawn	P Trethewey	Signed		Date	
Checked	C Lawrence	Signed		Date	
Approved	S Brunton	Signed		Date	

Scales	1:2500@A1 / 1:5000@A3	ELR & Mileage	OXD
Alternative Reference			
Drawing Number	EWR2-CEP-DRG-PBL-210004	Sheet	2 of 60
		Revision	P03



OS map data reproduced by permission of Ordnance Survey on behalf of HMSO. © Crown copyright 2015. All rights reserved. Ordnance Survey licence number 0100040892