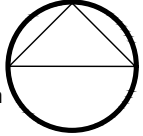


NOTES:  
Based upon the Ordnance Survey map with permission of The Controller of Her Majesty's Stationery Office, © Crown Copyright.  
Aspect Landscape Planning Ltd, West Court, Hardwick Business Park, Noral Way, Banbury OX16 2AF.  
Licence 100045345

Copyright reserved



KEY:

- Pavilion
- Proposed Trees
- Proposed Shrubs
- Amenity Grass



Planting Schedule				
Trees				
Number	Species	Specification	Girth	Density
6 No.	Betula pendula	3x Heavy Standard Clear Stem min. 200.5 brks RB12-14cm		Counted
13 No.	Carpinus betulus	3x Heavy Standard Clear Stem min. 200.5 brks RB12-14cm		Counted
3 No.	Prunus avium	3x Heavy Standard Clear Stem min. 200.5 brks RB12-14cm		Counted
1 No.	Sorbus aria	3x Heavy Standard Clear Stem min. 200.5 brks RB12-14cm		Counted
2 No.	Sorbus torminalis	3x Heavy Standard Clear Stem min. 200.5 brks RB12-14cm		Counted
Ornamental Shrub Mix - Small				
Number	Species	Height	Specification	Density
37 No.	Genista lydia	20-30cm	Bushy :3/5 brks	5/m <sup>2</sup>
37 No.	Lonicera pileata	20-30cm	Bushy :3/5 brks	5/m <sup>2</sup>
25 No.	Berberis frikartii 'Amstelveen'	30-40cm	Bushy :3/5 brks	5/m <sup>2</sup>
37 No.	Ceanothus thyrsiflorus repens	30-40cm	Bushy :3/5 brks	5/m <sup>2</sup>
25 No.	Hebe albicans	30-40cm	Bushy :3/5 brks	5/m <sup>2</sup>
37 No.	Potentilla fruticosa 'Elizabeth'	30-40cm	Bushy :3/5 brks	5/m <sup>2</sup>
25 No.	Skimmia confusa 'Kew Green'	30-40cm	Bushy :3/5 brks	5/m <sup>2</sup>
25 No.	Spiraea japonica 'Goldflame'	30-40cm	Bushy :3/5 brks	5/m <sup>2</sup>
Total :248 No.				
Ornamental Shrub Mix				
Number	Species	Height	Specification	Density
33 No.	Ceanothus 'Blue Mound'	30-40cm	Bushy :3/5 brks	5/m <sup>2</sup>
50 No.	Choisya ternata	30-40cm	Bushy :3/5 brks	5/m <sup>2</sup>
50 No.	Escalonia 'Apple Blossom'	30-40cm	Bushy :3/5 brks	5/m <sup>2</sup>
50 No.	Prunus laurocerasus 'Otto Luyken'	30-40cm	Bushy :3/5 brks	5/m <sup>2</sup>
33 No.	Pyracantha coccinea 'Red Cushion'	30-40cm	Bushy :3/5 brks	5/m <sup>2</sup>
33 No.	Viburnum davidii	30-40cm	Bushy :3/5 brks	5/m <sup>2</sup>
33 No.	Photinia fraseri 'Red Robin'	40-60cm	Bushy :3/5 brks	5/m <sup>2</sup>
50 No.	Cornus sanguinea 'Midwinter Fire'	60-80cm	BR Leader With Laterals :2/3 brks	5/m <sup>2</sup>
Total :332 No.				
Native Shrub Mix				
Number	Species	Height	Specification	Density
199 No.	Acer campestre	60-80cm	BR Branched :2/3 brks	1+1/5/m <sup>2</sup>
100 No.	Cornus sanguinea	60-80cm	BR Branched :2/3 brks	1+1/5/m <sup>2</sup>
100 No.	Corylus avellana	60-80cm	BR Branched :2/3 brks	1+1/5/m <sup>2</sup>
199 No.	Crataegus monogyna	60-80cm	BR Branched :2/3 brks	1+1/5/m <sup>2</sup>
100 No.	Ilex aquifolium	60-80cm	BR Branched :2/3 brks	1+1/5/m <sup>2</sup>
50 No.	Ligustrum vulgare	60-80cm	BR Branched :2/3 brks	1+1/5/m <sup>2</sup>
100 No.	Prunus spinosa	60-80cm	BR Branched :2/3 brks	1+1/5/m <sup>2</sup>
100 No.	Rosa canina	60-80cm	BR Branched :2/3 brks	1+1/5/m <sup>2</sup>
50 No.	Viburnum lanata	60-80cm	BR Branched :2/3 brks	1+1/5/m <sup>2</sup>
Total :998 No.				
Beech Hedge				
Number	Species	Height	Specification	Density
836 No.	Fagus sylvatica	60-80cm	BR Double staggered row	5/m
Total :836 No.				

REV	DATE	DESCRIPTION	BY	CHK'D
C	14.04.2016	Landscape proposals updated to suit architects latest	BS	
B	22.03.2016	Landscape proposals updated to suit architects latest	BS	
A	27.10.2015	Pavilion updated	BS	Chk'd

**aspect landscape planning**

TITLE  
**Bankside, Longford Park  
Community Park - Pavilion- Planting Plan**

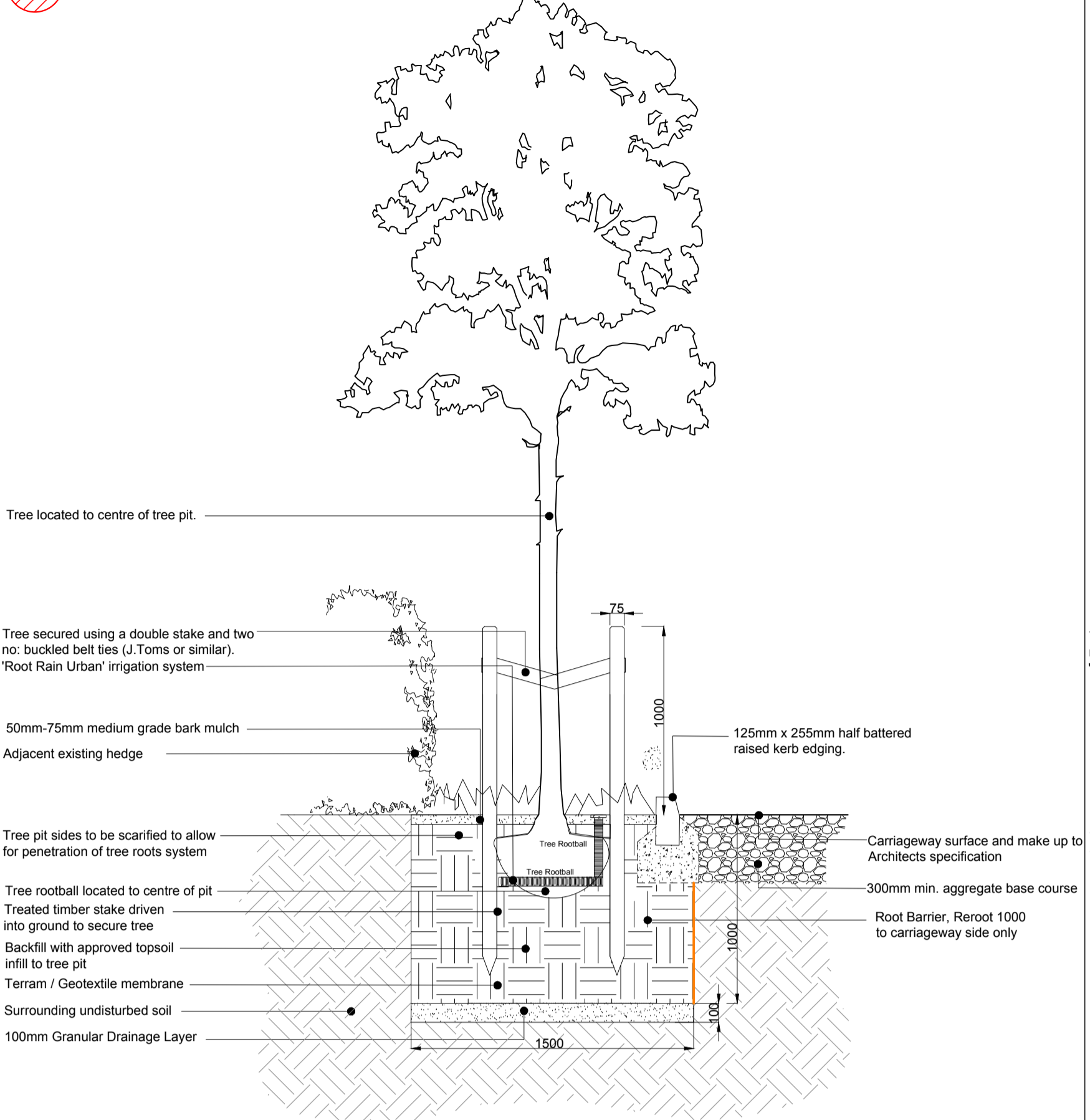
CLIENT  
**Taylor Wimpey, Bovis Homes,  
Barratt Homes**

SCALE	DATE	DRAWN	CHK'D
1:500 @ A3	DEC 2014	BS	KC

DRAWING NUMBER	REVISION
5205/ ASP3.1	C

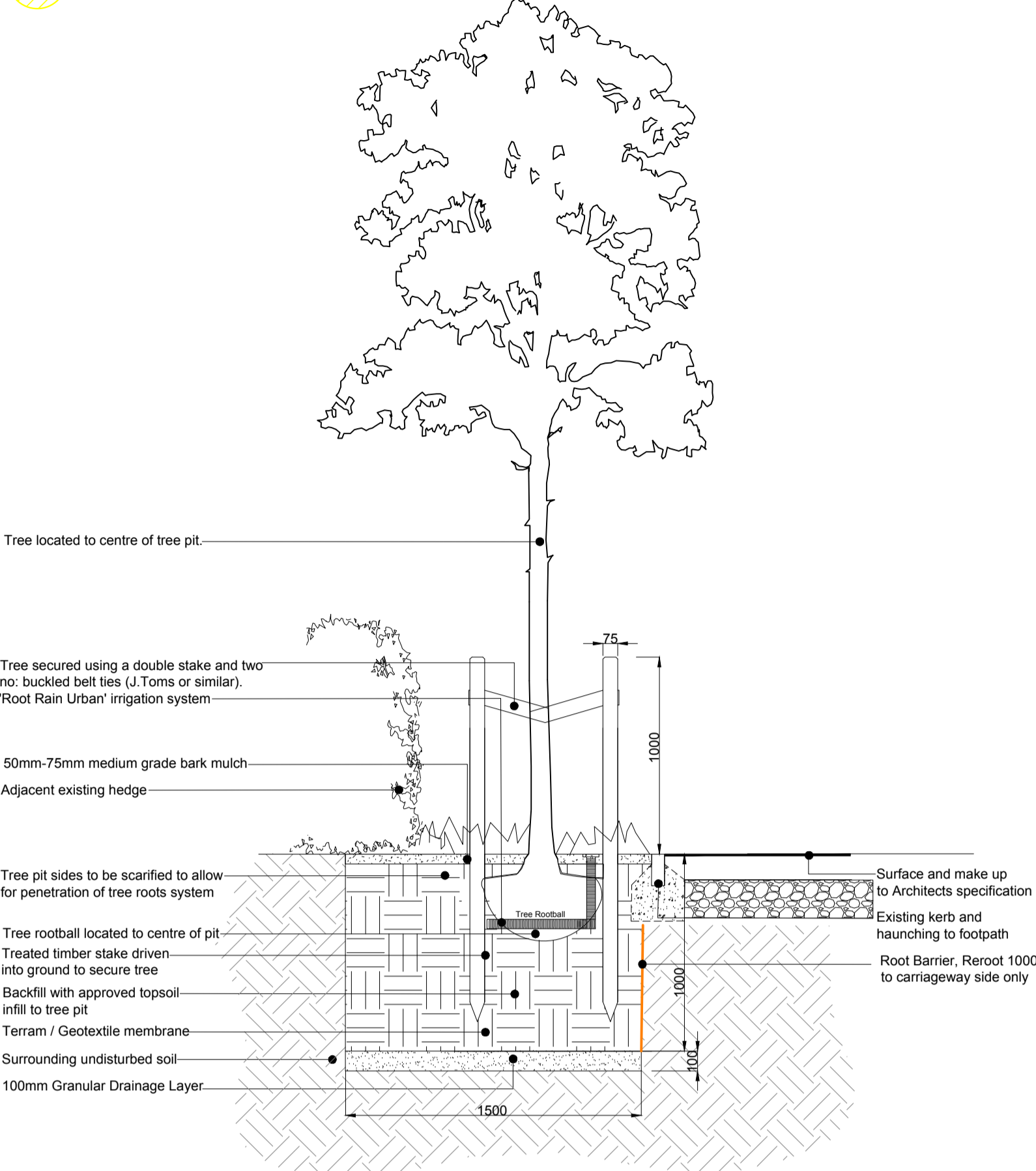


**Tree Pit Adjacent Road Carriage**



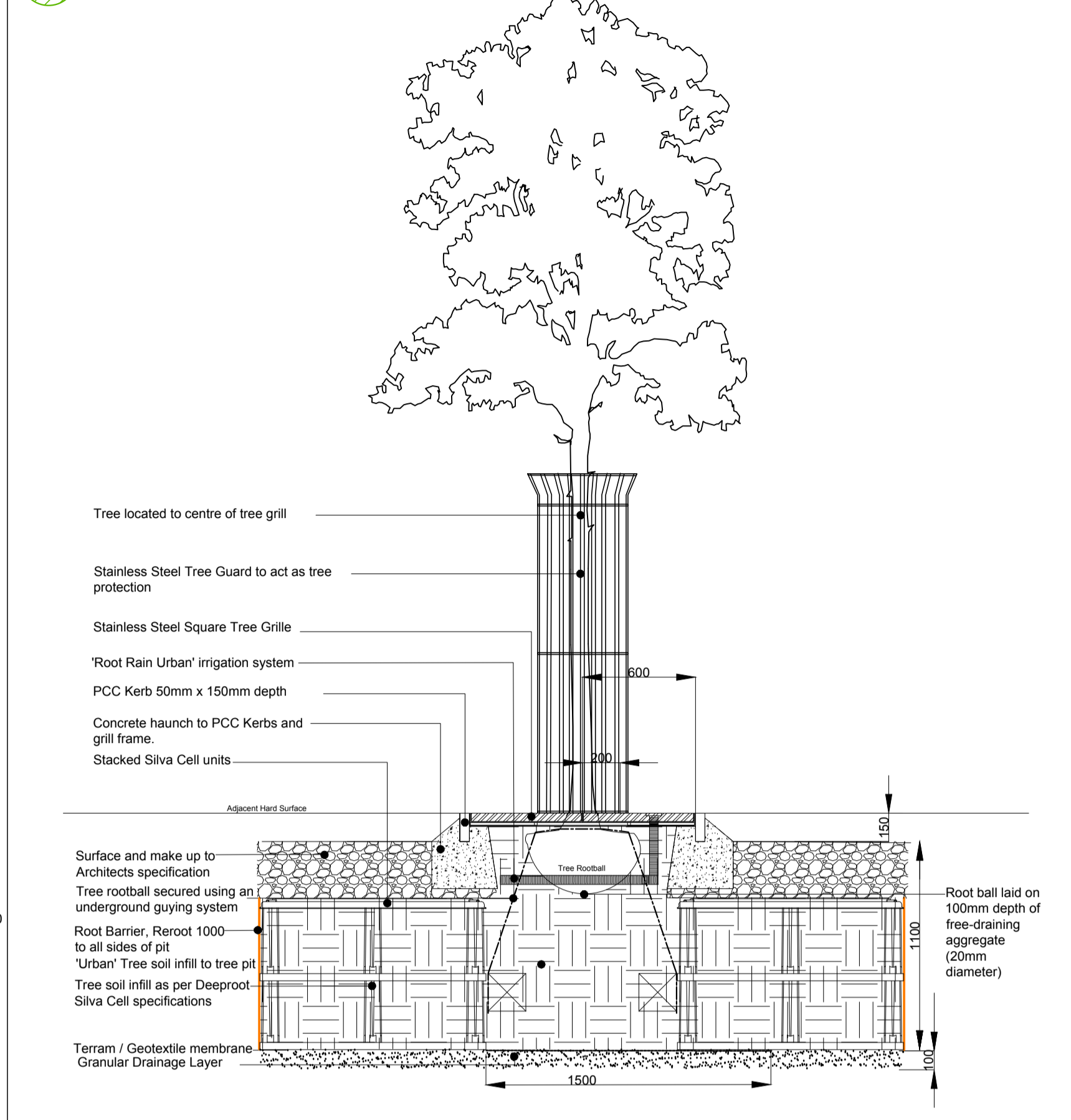
**Tree Pit Detail 1**  
Elevation View  
Scale 1:25 @ A1

**Tree Pit Adjacent Footway**



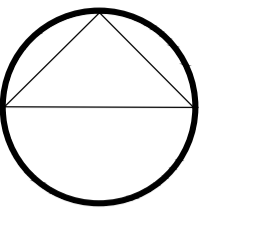
**Tree Pit Detail 2**  
Elevation View  
Scale 1:25 @ A1

**Hard Landscape Tree Pit**



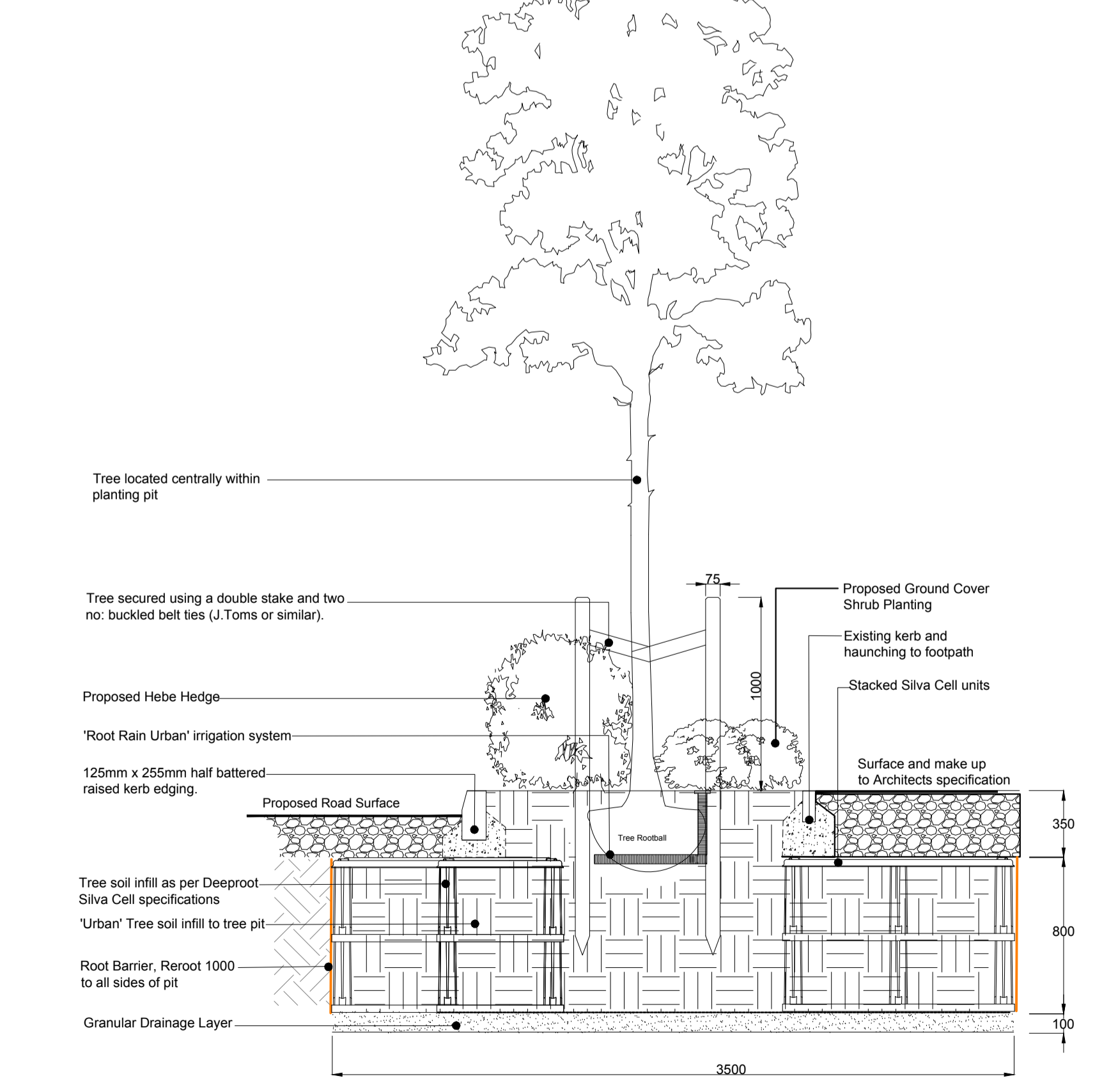
**Tree Pit Detail 3**  
Elevation View  
Scale 1:25 @ A1

NOTES:  
Based upon the Ordnance Survey map with permission of The Controller of Her Majesty's Stationery Office. © Crown Copyright.  
Aspect Landscape Planning Ltd, West Court, Hardwick Business Park, Norol Way, Banbury OX16 3AF.  
Licence 100045345  
Copyright reserved  
No Dimensions to be scaled from this drawing.



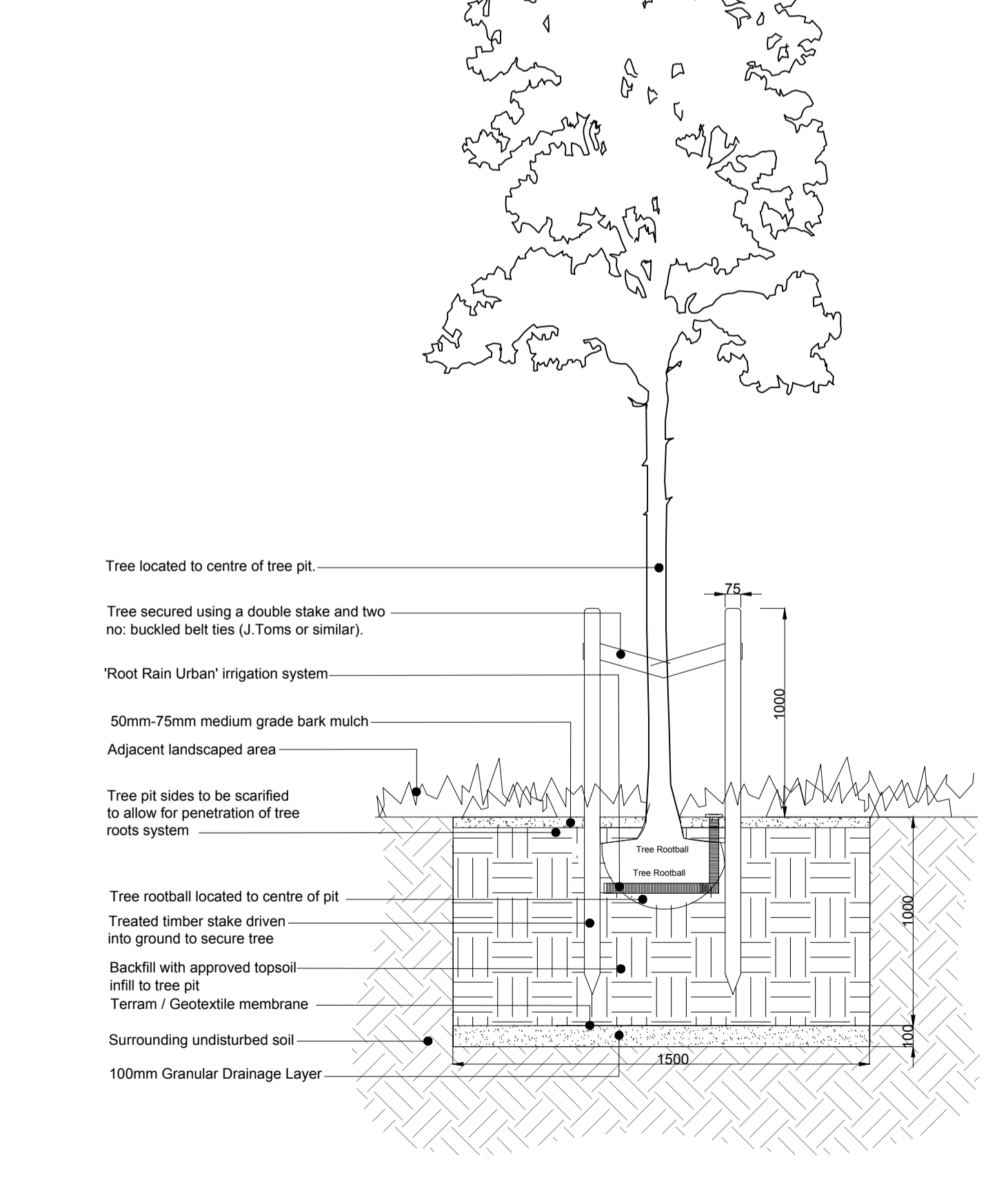
**Root Barrier:**  
Trees within or adjacent to hard surfaces, built form and where underground services are located will require root barriers to be installed.  
Reroot 1000 or similar should be used where necessary within 3m of proposed tree stem.

**Tree Pit Adjacent to Road Carriage and footway**



**Tree Pit Detail 4**  
Elevation View  
Scale 1:25 @ A1

**Tree Pit Within Soft Landscape Area**



**Tree Pit Detail 5**  
Elevation View  
Scale 1:25 @ A1

REV	DATE	NOTE	Drawn	Chk'd

**aspect landscape planning**

TITLE  
**Longford Park, Banbury Pavilion- Tree Pit Details 1**


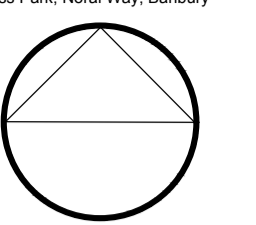
CLIENT  
**Barratt Homes, Bovis & Taylor Wimpey Homes**

SCALE	DATE	DRAWN
Refer to drawing	AUG 2016	BS
DRAWING NUMBER	REVISION	
5205/ASP.PAV.TPD.3.2		



NOTES:  
 Based upon the Ordnance Survey map with permission of The Controller of Her Majesty's Stationery Office. © Crown Copyright.  
 Aspect Landscape Planning Ltd, West Court, Hardwick Business Park, Noral Way, Banbury OX16 2AF.  
 Licence 100045345  
 Copyright reserved

No Dimensions to be scaled from this drawing.



- Tree Pit Adjacent Road Carriage
- Tree Pit Adjacent Footway
- Hard Landscape Tree Pit
- Tree Pit Adjacent to Road Carriage and footway
- Tree Pit Within Soft Landscape Area
- Proposed Root Barrier (Reroot 1000 or similar) Indicative locations shown, subject to detailed services drawings being finalised.

**Root Barrier:**  
 Trees within or adjacent to hard surfaces, built form and where underground services are located will require root barriers to be installed. Reroot 1000 or similar should be used where necessary within 3m of proposed tree stem.



REV	DATE	NOTE	Drawn	Chk'd

**aspect landscape planning**

TITLE  
 Longford Park, Banbury Pavilion- Tree Pit Details 2

CLIENT  
 Barratt Homes, Bovis & Taylor Wimpey Homes

SCALE: 1:200 @A1      DATE: AUG 2016      DRAWN: BS

DRAWING NUMBER: 5205/ASP.PAV.TPD.3.3      REVISION: