

**Legend**

**PUBLIC\_RIGHTS\_OF\_WAY STATUS**


-  Public Footpath
-  Public Bridleway
-  Restricted Byway
-  Byway Open to all Traffic
-  SWIFT\_RECORDS
-  PROTECTED\_AND\_NOTABLE\_SPECIES
-  PROTECTED\_SPECIES\_BUFFER
-  ROAD\_VERGE\_NATURE\_RESERVES
-  EIL\_TEXT
-  ASSETS\_OF\_COMMUNITY\_VALUE

-  Area TPOs
-  Group TPOs
-  TPO Trees
-  Woodland TPOs













**LISTED BUILDINGS**

- GRADE**
-  III\*
-  II
-  DL
-  CURTLAGE LISTING
-  LOCALLY\_LISTED\_BUILDINGS
-  ARTICLE\_4
-  ARCHAEOLOGICAL\_CONSTRAINT\_PRIORITY\_AREAS
-  SCHEDULED\_ANCIENT\_MONUMENT
-  EIL\_REGIONS
-  NERC ACT S41 Habitats (Previously UKBAP PRIORITY HABITATS)
-  REGISTERED\_COMMON\_LAND
-  SPECIAL\_SITES\_OF\_SCIENTIFIC\_INTEREST
-  SPECIAL\_AREAS\_OF\_CONSERVATION
-  ANCIENT\_WOODLAND
-  CONSERVATION\_AREAS
-  DISTRICT\_WILDLIFE\_SITES
-  LOCAL\_WILDLIFE\_SITES
-  PROPOSED\_NEW\_LWS
-  PROPOSED\_EXTENSIONS\_LWS
-  LOCAL\_NATURE\_RESERVE
-  PARKS\_AND\_GARDENS
-  AREAS\_OF\_OUTSTANDING\_NATURAL\_BEAUTY
-  RAILWAY\_TUNNEL
-  HIGH\_PRESSURE\_GAS\_PIPELINES
-  LGS\_POINTS
-  LGS\_POLYGONS











**POTENTIALLY CONTAMINATED LAND**

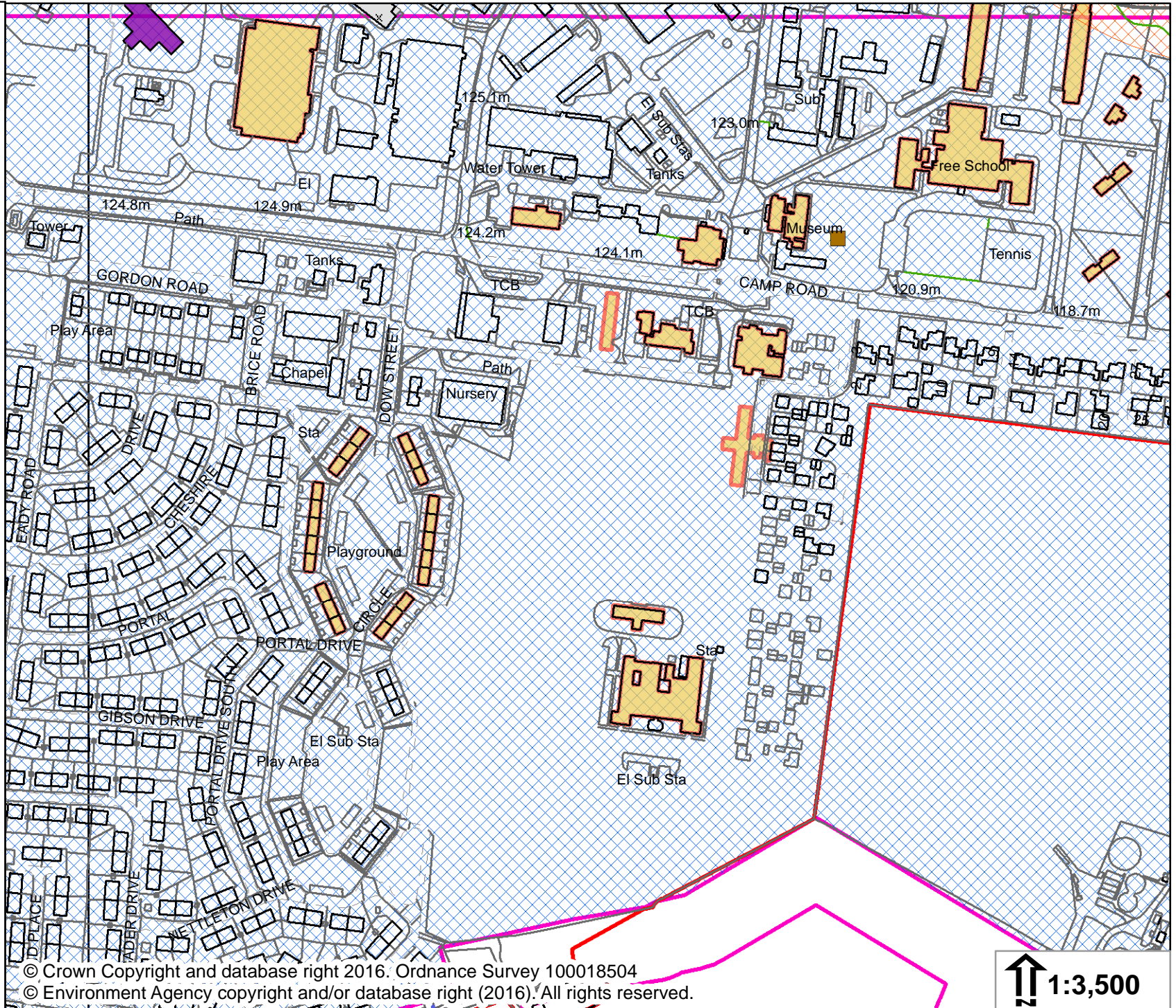
- Buffer Distance**
-  0
-  50

**EA LANDFILL SITES**

- Buffer Distance**
-  0
-  250
-  HISTORIC\_LANDFILL\_SITES\_10K
-  BANK\_TOP\_WIDTH\_PLANNING
-  CRT\_HOUSEHOLD\_AND\_MINOR\_SCALE\_DEVELOPMENTS
-  CRT\_EIA\_AND\_MAJOR\_SCALE\_DEVELOPMENTS
-  Flood Zone 3
-  Flood Zone 2
-  NAT\_FSA
-  NAT\_DEFENCES
-  NAT\_AREAS\_BENEFIT
-  NAT\_CENTRELINES

**HS2 SAFEGUARDING ZONES**

- Type**
-  Safeguarding Limits
-  Sub-Surface
-  Surface
-  NATURALLY\_ELEVATED\_ARSENIC
-  GREEN\_BELT
-  CONSERVATION\_TARGET\_AREAS
-  MINERAL\_CONSULTATION\_REGION
-  NATIONAL\_GRID\_REFERENCE
-  WARDS
-  PARISHES



↑ 1:3,500