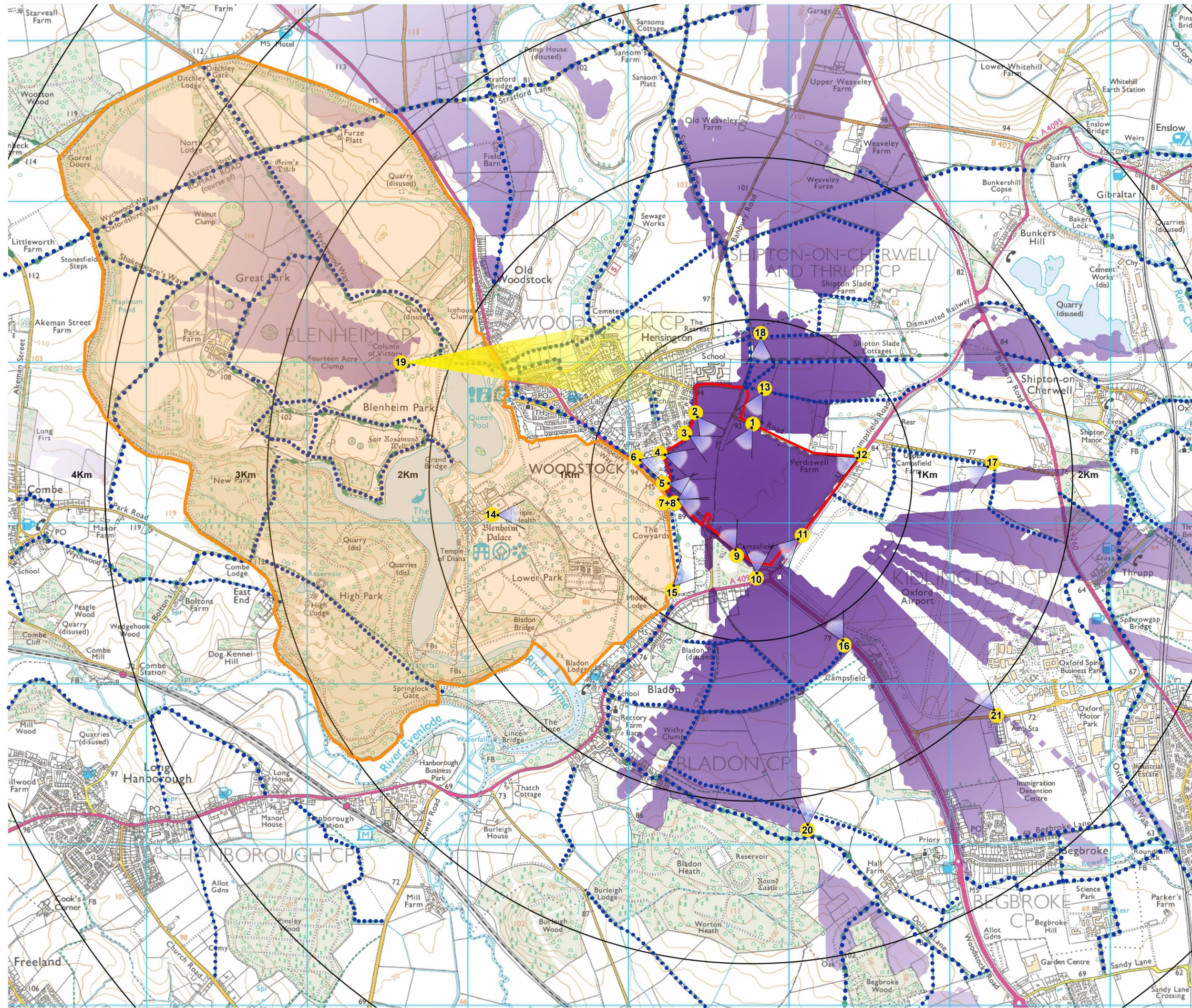


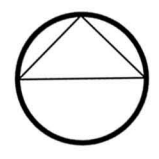
**APPENDIX 10.6**

ZONE OF THEORETICAL VISIBILITY PLAN





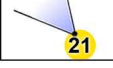




NOTES:  
 Based upon the Ordnance Survey map with permission of The Controller of Her Majesty's Stationery Office, © Crown Copyright.  
 Aspect Landscape Planning Ltd, West Court, Hardwick Business Park, Noral Way, Banbury OX16 2AF.  
 Licence 100045345  
 Copyright reserved

No Dimensions to be scaled from this drawing.  
 Drawing created using LSS v9.91.01



**KEY:**

-  Application Site Boundary
-  Extent of Theoretical Visibility of Development
-  Development Theoretically Not Visible
-  Public Right of Way
-  View Point Locations
-  Monument View Cone
-  World Heritage site

**Note:** The area shown as visible is calculated using the bare earth model taking into account potential screening by existing blocks of vegetation structure shown at 8-15m and existing buildings at a height of 8m.

The height of the proposed buildings range from 8-16m.

REV	DATE	NOTE	DRAWN	CHK'D
REVISIONS				

**aspect landscape planning**

TITLE  
 Blenheim Estates, Woodstock  
 Zone of Theoretical Visibility with  
 Key View Points Overlaid  
 CLIENT  
 Pye Homes

SCALE Not to scale	DATE OCT 2014	DRAWN JM
DRAWING NUMBER 5510/ ZTV + VP 005	REVISION	