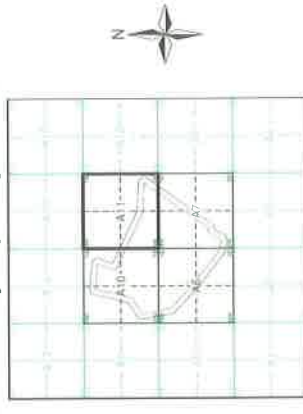


- General**
- Specified Site
 - Several of Type at Location
 - Bearing Reference Point
 - Overhead Transmission Line
 - Specified Buffer (s)
 - Pylon
- Agency and Hydrological**
- Contaminated Land Register Entry or Notice (Location)
 - Contaminated Land Register Entry or Notice
 - Discharge Consent
 - Enforcement or Prohibition Notice
 - Integrated Pollution Control
 - Local Authority Pollution Prevention and Control
 - Local Authority Integrated Pollution Prevention and Control
 - Local Authority Pollution Prevention and Control Enforcement
 - Pollution Incident (10 Controlled Waters)
 - Prosecution Relating to Authorised Processes
 - Prosecution Relating to Controlled Waters
 - Registered Radioactive Substances
 - River Network or Water Feature
 - River Quality Sampling Point
 - Substantiated Pollution Incident Register
 - Water Abstraction
 - Water Industry Act Regional
- Waste**
- BGS Recorded Landfill Site (Location)
 - BGS Recorded Landfill Site
 - EA Historic Landfill (Buried Part)
 - EA Historic Landfill (Open)
 - Waste Pollution Control Registered Waste Site
 - Licensed Waste Management Facility
 - Licensed Waste Management Facility (Location)
 - Local Authority Recorded Landfill Site (Location)
 - Local Authority Recorded Landfill Site
 - Registered Landfill Site
 - Registered Landfill Site (Location)
 - Registered Landfill Site (Peak Surface to 10m)
 - Registered Landfill Site (Peak Surface to 20m)
 - Registered Waste Transfer Site (Location)
 - Registered Waste Transfer Site
 - Registered Waste Treatment or Disposal Site (Location)
 - Registered Waste Treatment or Disposal Site
- Hazardous Substances**
- COMAH Site
 - Explosive Site
 - IHHSC Site
 - Pending Hazardous Substance Consent
 - Pending Hazardous Substance Enforcement
- Geological**
- BGS Recorded Normal Site
- Industrial Land Use**
- ★ Contemporary Tree Deciduous Entry
 - ★ Fuel Station Entry

Site Sensitivity Map - Segment A11



Order Details

Order Number: 59017107_1
 Customer Ref: 14.08.005
 National Grid Reference: 445780, 216300
 Slice: A
 Site Area (Ha): 67.85
 Plot Buffer (m): 50

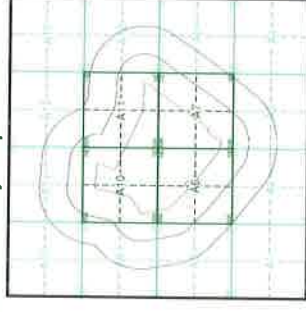
Site Details

Land East of Woodstock, Shipton Road, WOODSTOCK, Oxfordshire



- General**
- Specified Site
 - General of Type at Location
 - Specified Buffer(s)
 - Searching Information Point
 - Map ID
- Agency and Hydrological**
- Contaminated Land Register Entry or Notice (Location)
 - Contaminated Land Register Entry or Notice (Discharge Consent)
 - Contaminated Land Register Entry or Notice (Enforcement or Prohibition Notice)
 - Integrated Pollution Control
 - Local Authority Pollution Prevention and Control
 - Local Authority Pollution Prevention and Control (Enforcement)
 - Pollution Incident to Contaminated Waters
 - Prosecution Relating to Authorisation Processes
 - Prosecution Relating to Contaminated Waters
 - Registered Radioactive Substance
 - River Network or Water Feature
 - River Quality Sampling Point
 - Substantiated Pollution Incident Register
 - Water Abstraction
 - Water Industry Act Referral
- Waste**
- BOS Recycled Landfill Site (Location)
 - BOS Recycled Landfill Site
 - EA Historic Landfill (Burial Ground)
 - EA Historic Landfill (Formerly Active)
 - EA Historic Landfill (Formerly Active)
 - EA Historic Landfill (Formerly Active)
 - Licensed Waste Management Facility (Location)
 - Licensed Waste Management Facility (Location)
 - Local Authority Recycled Landfill Site (Location)
 - Local Authority Recycled Landfill Site
 - Registered Landfill Site
 - Registered Landfill Site (Location)
 - Registered Landfill Site (Part Furnace to Other)
 - Registered Landfill Site (Part Furnace to Other)
 - Registered Waste Transfer Site (Location)
 - Registered Waste Transfer Site (Location)
 - Registered Waste Treatment or Disposal Site (Location)
 - Registered Waste Treatment or Disposal Site
- Hazardous Substances**
- COMAH Site
 - Explosive Site
 - NHS Site
 - Planning Hazardous Substance Consent
 - Planning Hazardous Substance Enforcement
- Geological**
- BOS Recorded Mineral Site
- Industrial Land Use**
- Contemporary Trade Directory Entry
 - Fuel Station Entry

Site Sensitivity Map - Slice A



Order Details

Order Number: 59017107_1_1
 Customer Ref: 14.08.005
 National Grid Reference: 445780, 216300
 Site: A
 Site Area (Ha): 67.85
 Search Buffer (m): 500

Site Details

Land East of Woodstock, Shipton Road, WOODSTOCK, Oxfordshire

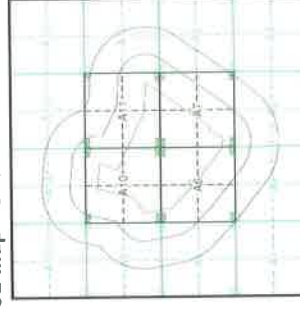
General

- Specified Site
- Specified Buffer(s)
- Bearing Reference Point

Agency and Hydrological (Flood)

- Extreme Flooding from Rivers or Sea without Defences (Zone 2)
- Flooding from Rivers or Sea without Defences (Zone 3)
- Area Benefiting from Flood Defence
- Flood Water Storage Areas
- Flood Defence

Flood Map - Slice A

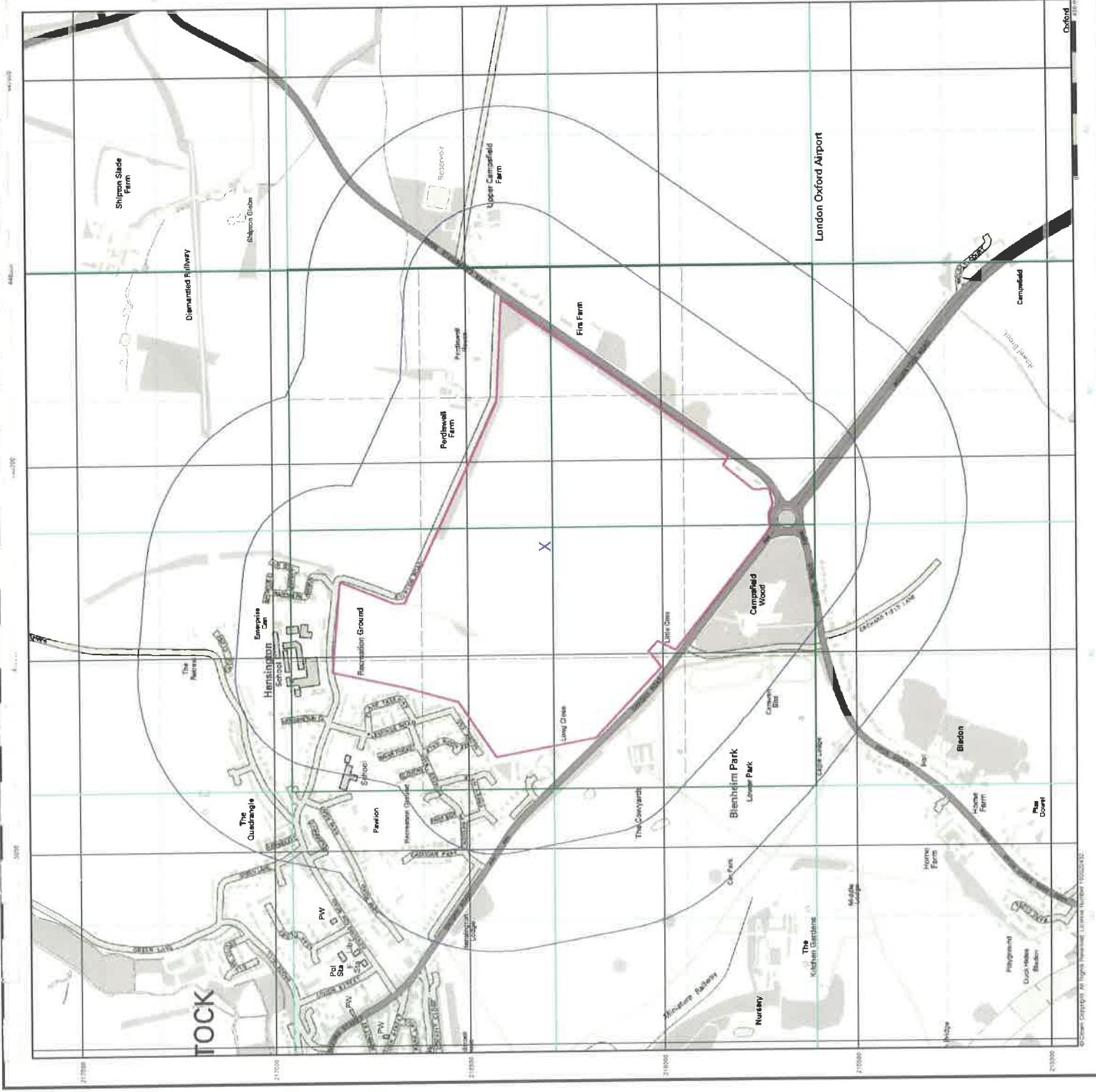


Order Details

Order Number: 59017107_1_1
 Customer Ref: 14.08.005
 National Grid Reference: 445780, 216300
 Slice: A
 Site Area (Ha): 67.85
 Search Buffer (m): 500

Site Details

Land East of Woodstock, Shipton Road, WOODSTOCK, Oxfordshire



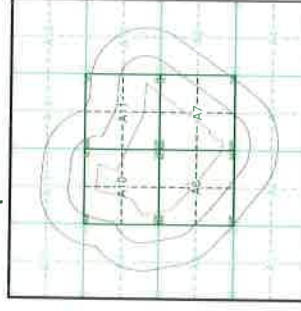
- General**
- Specified Site
 - Specified Buffer(s)
 - X Bearing Reference Point
 - ☒ Map ID
 - ☐ Several of Type at Location

Agency and Hydrological (Boreholes)

- BGS Borehole Depth 0 - 10m
- BGS Borehole Depth 10 - 30m
- BGS Borehole Depth 30m +
- Confidential
- Other

For Borehole information please refer to the Borehole datasheet which accompanied this slice
 A copy of the BGS Borehole Ordering Form is available to download from the Support section of www.envirocheck.co.uk.

Borehole Map - Slice A

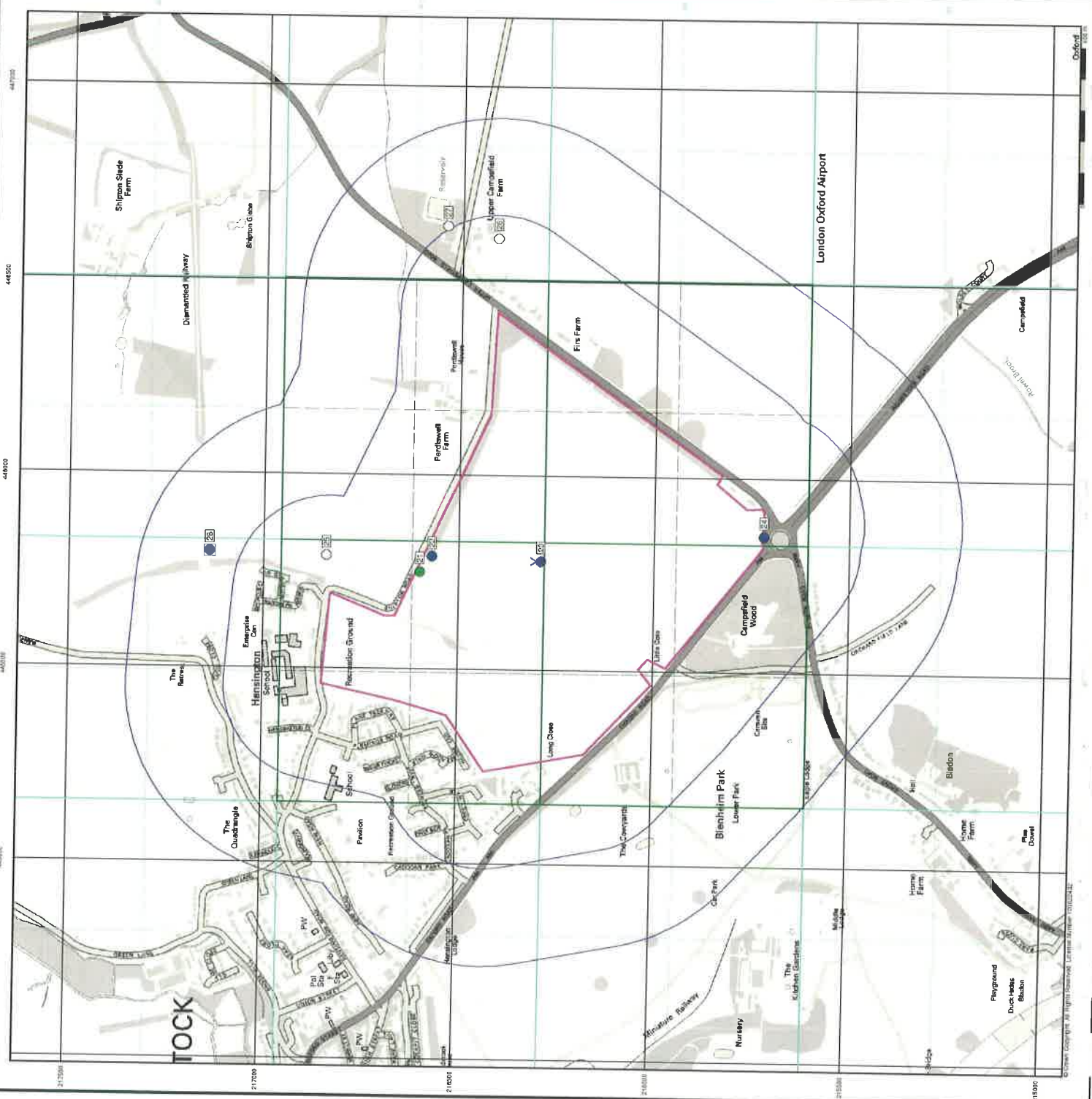


Order Details

Order Number: 59017107_1_1
 Customer Ref: 14.08.005
 National Grid Reference: 445790, 216300
 Slice: A
 Site Area (Ha): 67.85
 Search Buffer (m): 500

Site Details

Land East of Woodstock, Shipton Road, WOODSTOCK, Oxfordshire



General

- Specified Site
- Specified Buffer(s)
- Bearing Reference Point
- Map ID

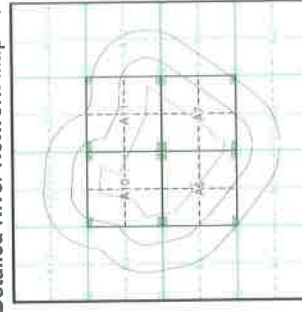
EA Detailed River Network Data

- Primary River
- Extended Culvert (greater than 50m)
- Secondary River
- Underground River (Inferred)
- Tertiary River
- Underground River (Local Knowledge)
- Canal
- Downstream of High Water Mark
- Canal Tunnel
- Downstream of Seaward Extension
- Undefined River
- Lake/Reservoir
- Offline Drainage Feature

Contours (height in metres)

- Standard Contour
- Index Contour
- Spot Height
- Air Height

EA Detailed River Network Map - Slice A

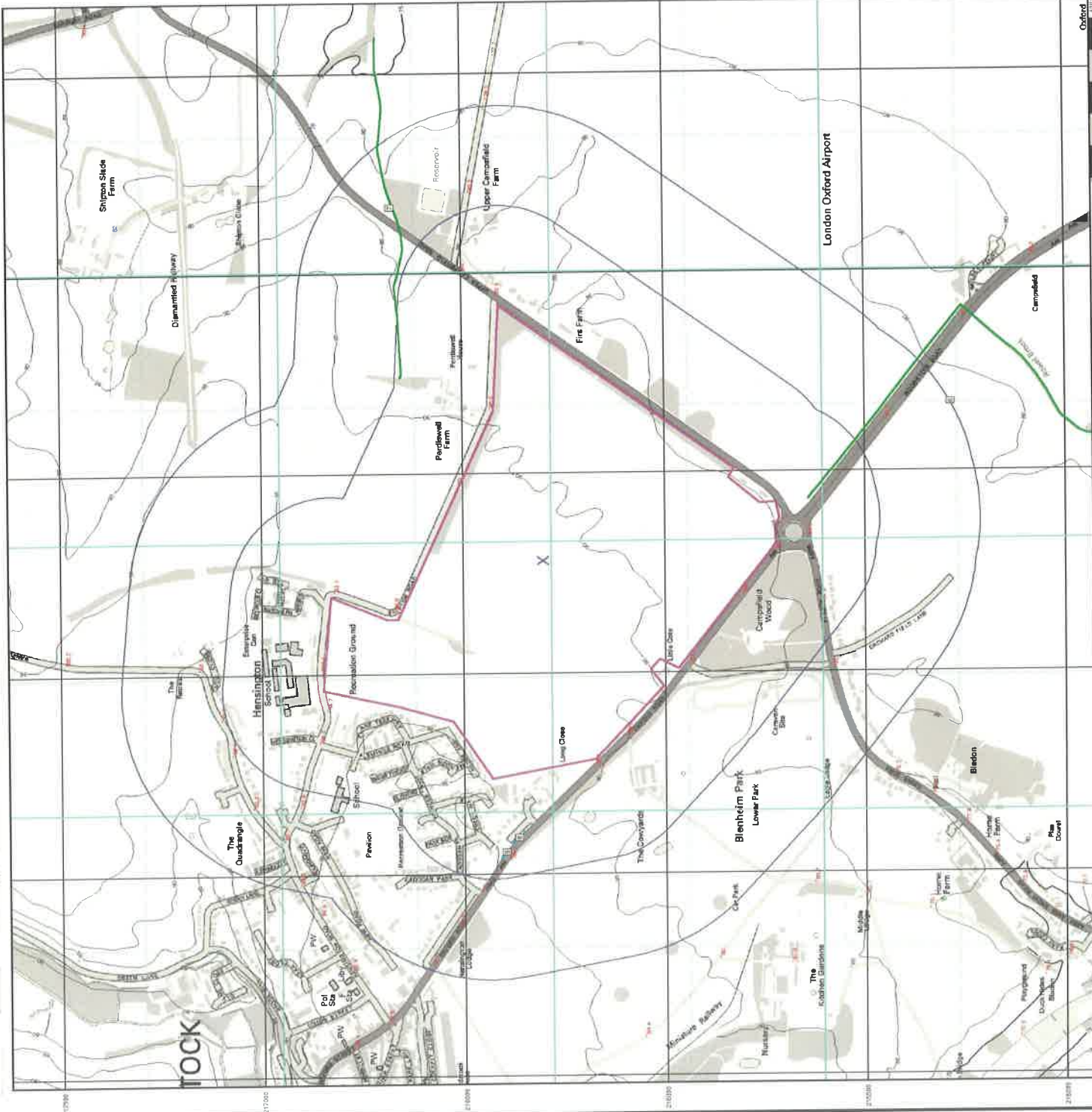


Order Details

Order Number: 59017107_1_1
 Customer Ref: 14.08.005
 National Grid Reference: 445780, 216300
 Slice: A
 Site Area (Ha): 67.85
 Search Buffer (m): 500

Site Details

Land East of Woodstock, Shipton Road, WOODSTOCK, Oxfordshire

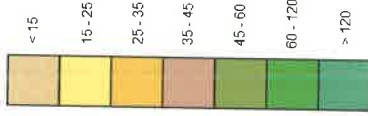


General

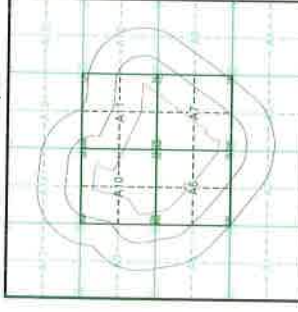
Specified Site Specified Buffer(s) Boring Reference Point

Estimated Soil Chemistry Arsenic

Arsenic Concentrations mg/kg



Estimated Soil Chemistry Arsenic - Slice A



Order Details

Order Ref: 59017107_1_1
 Customer Ref: 14.08.005
 National Grid Reference: 445780, 216300
 Slice: A
 Site Area (Ha): 67.85
 Search Buffer (m): 500

Site Details

Land East of Woodstock, Shipton Road, WOODSTOCK, Oxfordshire



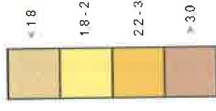
© Crown Copyright & Map Information. Licensed under the Ordnance Survey Licence.

General

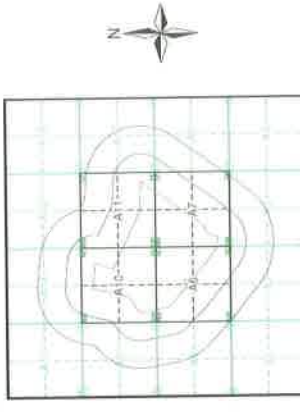
Specified Site
 Specified Burial(s)
 Bearing/Reference Point

Estimated Soil Chemistry Cadmium

Cadmium Concentrations mg/kg



Estimated Soil Chemistry Cadmium - Slice A

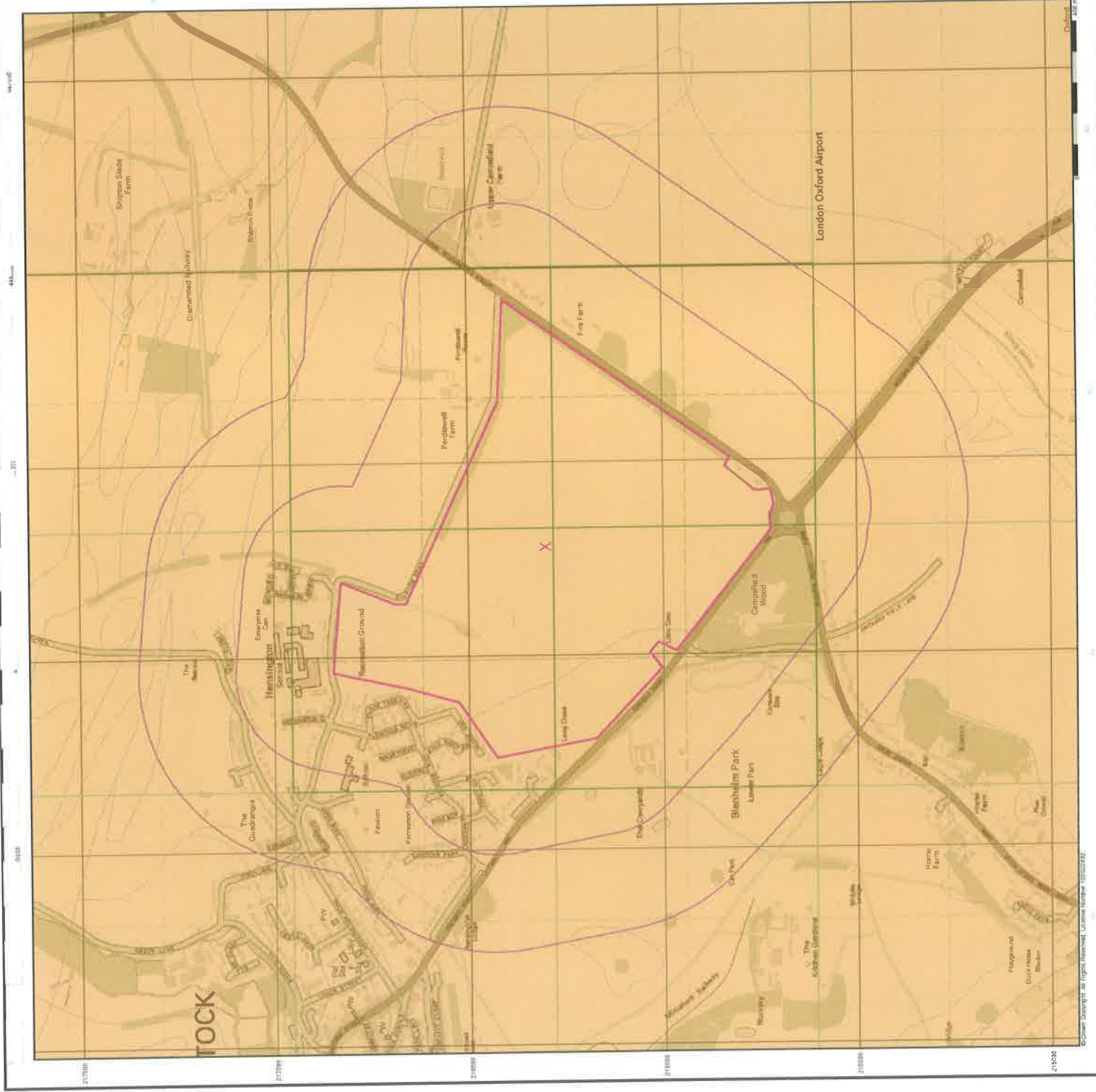


Order Details

Order Details: 59017107_1_1
 Customer Ref: 14.08.005
 National Grid Reference: 445780, 216300
 Slice: A
 Site Area (Ha): 67.85
 Search Buffer (m): 500

Site Details

Land East of Woodstock, Shipton Road, WOODSTOCK,
 Oxfordshire

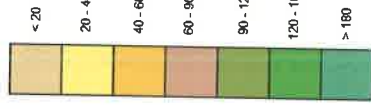


General

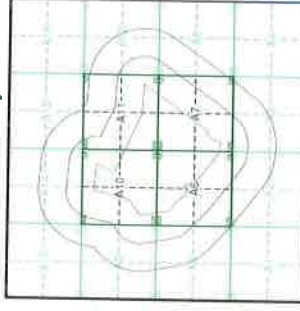
- Specified Site
- Specified Buffer(s)
- Being Reference Point

Estimated Soil Chemistry Chromium

Chromium Concentrations mg/kg



Estimated Soil Chemistry Chromium - Slice A



Order Details

Order Details: 59017107_1_1
 Customer Ref: 14.08.005
 National Grid Reference: 445780, 216300
 Slice: A
 Site Area (Ha): 67.85
 Search Buffer (m): 500

Site Details

Land East of Woodstock, Shipton Road, WOODSTOCK, Oxfordshire



General

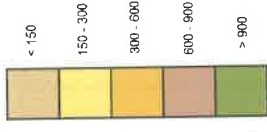
Specified Site

Specified Buffer

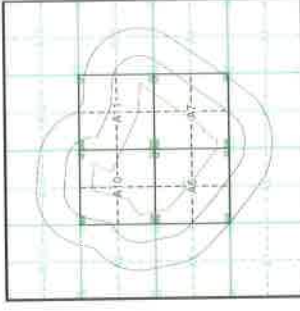
X Sea Level Reference Point

Estimated Soil Chemistry Lead

Lead Concentrations mg/kg



Estimated Soil Chemistry Lead - Slice A

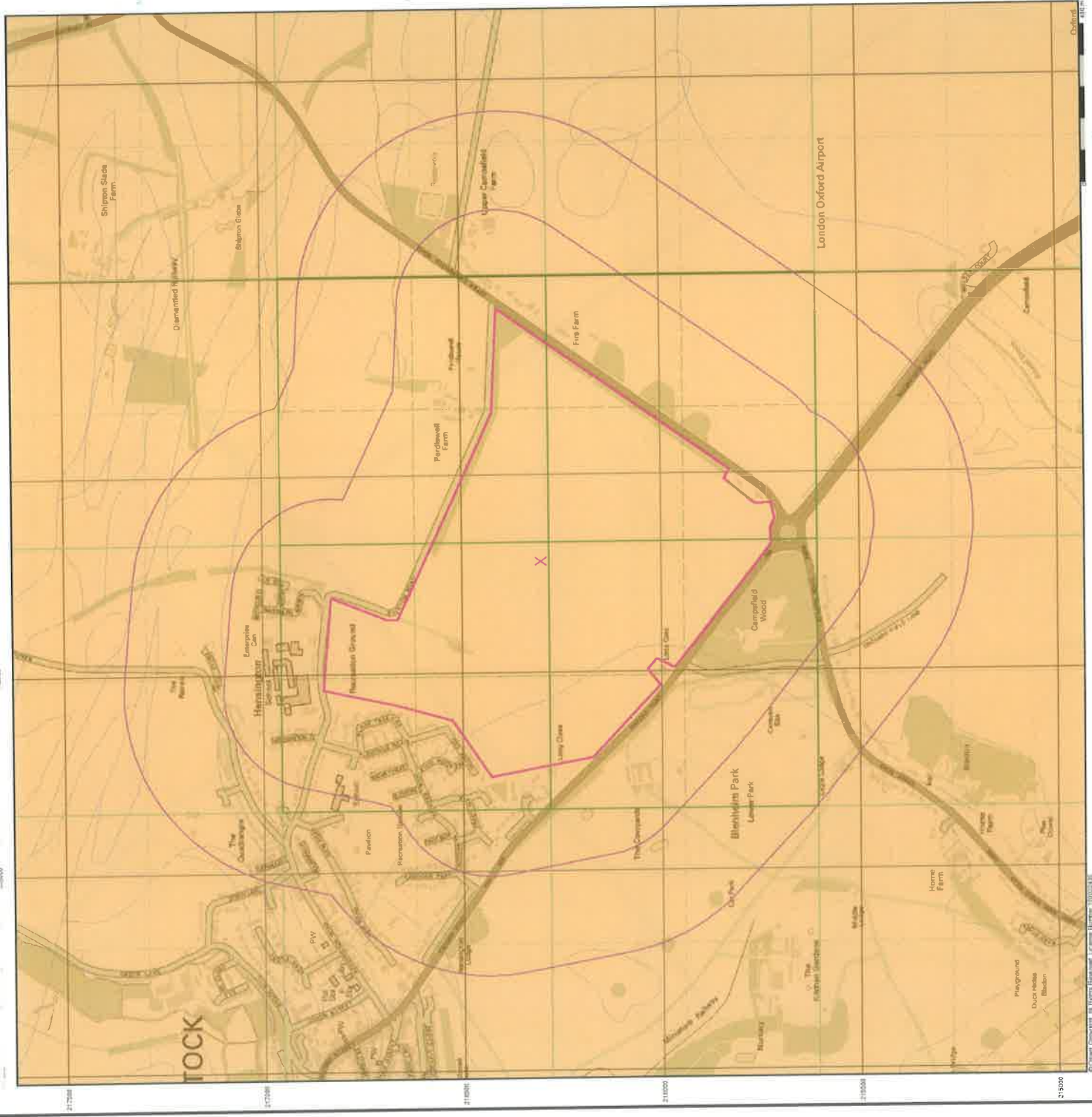


Order Details

Order Details: 59017107_1_1
 Customer Ref: 14.08.005
 National Grid Reference: 445780, 216300
 Slice: A
 Site Area (Ha): 67.85
 Search Buffer (m): 500

Site Details

Land East of Woodstock, Supton Road, WOODSTOCK, Oxfordshire

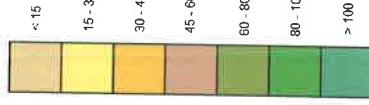


General

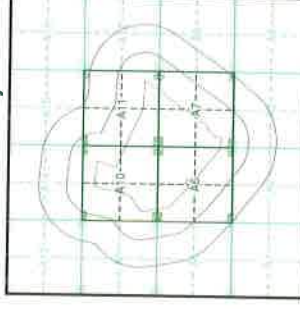
- Specified Site
- Specified Boundary
- Bearing Reference Point

Estimated Soil Chemistry Nickel

Nickel Concentrations mg/kg



Estimated Soil Chemistry Nickel - Slice A

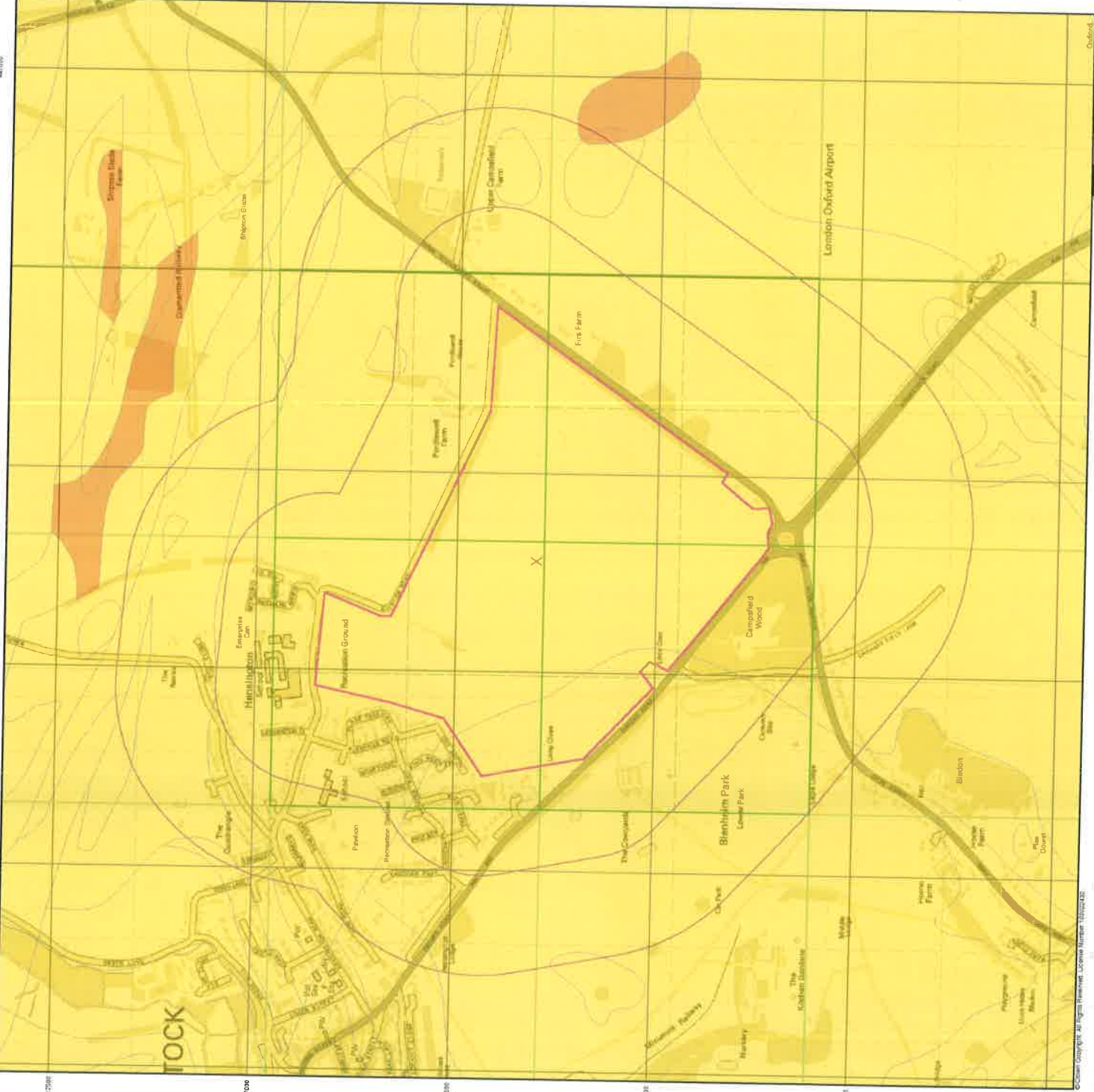


Order Details

Order Details: 59017107_1_1
 Customer Ref: 14.08.005
 National Grid Reference: 445780, 216300
 Site: A
 Site Area (Ha): 67.85
 Search Buffer (m): 500

Site Details

Land East of Woodstock, Shipton Road, WOODSTOCK
 Oxfordshire



Mapping Type	Scale	Date	Pg
Oxfordshire	1:10,560	1884	2
Oxfordshire	1:10,560	1900	3
Oxfordshire	1:10,560	1923	4
Oxfordshire	1:10,560	1938 - 1947	5
Oxfordshire	1:10,560	1947 - 1949	6
Historical Aerial Photography	1:10,000	1985	7
Ordnance Survey Plan	1:10,000	1960	8
Ordnance Survey Plan	1:10,000	1967	9
Ordnance Survey Plan	1:10,000	1969	10
Ordnance Survey Plan	1:10,000	1979	11
Ordnance Survey Plan	1:10,000	1980 - 1981	12
Ordnance Survey Plan	1:10,000	1992	13
Ordnance Survey Plan	1:10,000	1999	14
10K Raster Mapping	1:10,000	2006	15
VectorMap Local	1:10,000	2014	16

Historical Mapping Legends

Ordnance Survey County Series 1:10,560

Gravel Pit	Quarry	Sand Pit	Shingle	Reeds	Marsh	Brushwood	Mixed Wood	Fir	Furze	Rough Pasture	Trigonometrical Station	Bench Mark	Well, Spring, Boundary Post	Surface Level	Sketched Contour	Main Roads	Minor Roads	Sunken Road	Road over Railway	Railway over Road	Road over River or Canal	Road over Stream	County Boundary (Geographical)	County & Civil Parish Boundary	Administrative County & Civil Parish Boundary	County Borough Boundary (England)	County Borough Boundary (Scotland)	Rural District Boundary	Civil Parish Boundary	

Ordnance Survey Plan 1:10,000

Chalk Pit, Clay Pit or Quarry	Sand Pit	Refuse or Slag Heap	Dunes	Coniferous Trees	Orchard	Bracken	Marsh	Building	Glasshouse	Sloping Masonry	Pylon	Electricity Transmission Line	Pole	Standard Gauge Multiple Track	Standard Gauge Single Track	Siding, Tramway or Mineral Line	Narrow Gauge	Geographical County	Administrative County, County Borough or County of City	Municipal Borough, Urban or Rural District, Burgh or District Council	Borough, Burgh or County Constituency	Civil Parish	Boundary Post or Stone	Church	Club House	Fire Engine Station	Fountain	Guide Post	Mile Post	Mile Stone	Police Station	Post Office	Public Convenience	Public House	Signal Box	Spring	Telephone Call Box	Telephone Call Post

1:10,000 Raster Mapping

Gravel Pit	Rock	Boulders	Shingle	Sand	Slopes	General detail	Overhead detail	Multi-track railway	County boundary (England only)	District, Unitary, Metropolitan, London Borough boundary	Area of wooded vegetation	Non-coniferous trees	Coniferous trees	Coniferous trees	Orchard	Rough Grassland	Scrub	Water feature	Mean high water	Telephone line	Bench mark	Site of antiquity	General Building	

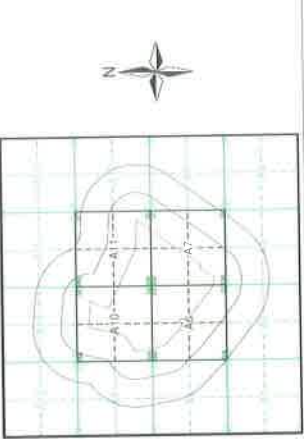
Mapping Type	Scale	Date	Pg
Oxfordshire	1:10,560	1884	2
Oxfordshire	1:10,560	1900	3
Oxfordshire	1:10,560	1923	4
Oxfordshire	1:10,560	1938 - 1947	5
Oxfordshire	1:10,560	1947 - 1949	6
Historical Aerial Photography	1:10,000	1985	7
Ordnance Survey Plan	1:10,000	1960	8
Ordnance Survey Plan	1:10,000	1967	9
Ordnance Survey Plan	1:10,000	1969	10
Ordnance Survey Plan	1:10,000	1979	11
Ordnance Survey Plan	1:10,000	1980 - 1981	12
Ordnance Survey Plan	1:10,000	1992	13
Ordnance Survey Plan	1:10,000	1999	14
10K Raster Mapping	1:10,000	2006	15
VectorMap Local	1:10,000	2014	16

Historical Mapping Legends

1:10,000 Raster Mapping

Refuse tip or slag heap	Rock	Boulders	Mud	Sand Pit	Top of cliff	Underground detail	Narrow gauge railway	Single track railway	Civil, parish or community boundary	Constituency boundary	Non-coniferous trees	Coniferous trees	Positioned tree	Coppice or Osiers	Heath	Marsh, Salt Marsh or Reeds	Flow arrows	Mean low water	Electricity transmission line	Triangulation station	Pylon, flare stack or lighting tower	Glasshouse	Important Building

Historical Map - Slice A



Order Number: 59017107_1_1
 Order Number: 14.08.005
 Customer Ref: National Grid Reference: 445780, 216300
 Slice: A
 Site Area (Ha): 67.85
 Search Buffer (m): 500

Site Details
 Land East of Woodstock, Shipton Road, WOODSTOCK, Oxfordshire

Oxfordshire

Published 1884

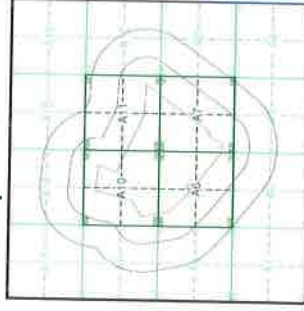
Source map scale - 1:10,560

The historical maps shown were reproduced from maps predominantly held at the scale adopted for England, Wales and Scotland in the 1940's. In 1954 the 1:2,500 scale was adopted for mapping urban areas; these maps were used to update the 1:10,560 maps. The published maps shown in this report are often some years later than the surveyed date. Before 1938, Ordnance Survey maps were based on the Cassini Projection, with independent surveys of a single county or group of counties, giving rise to significant inaccuracies, including areas in the late 1940's, a Provisional Edition was produced, which updated the 1:10,560 mapping from a number of sources. The maps appear unfinished - with all military camps and other strategic sites removed. These maps were initially overprinted with the National Grid. In 1970, the first 1:10,000 maps were produced using the Transverse Mercator Projection. The revision process continued until recently, with new editions appearing every 10 years or so for urban areas.

Map Name(s) and Date(s)

02600	02700
1:10,560	1884
	1:10,560

Historical Map - Slice A

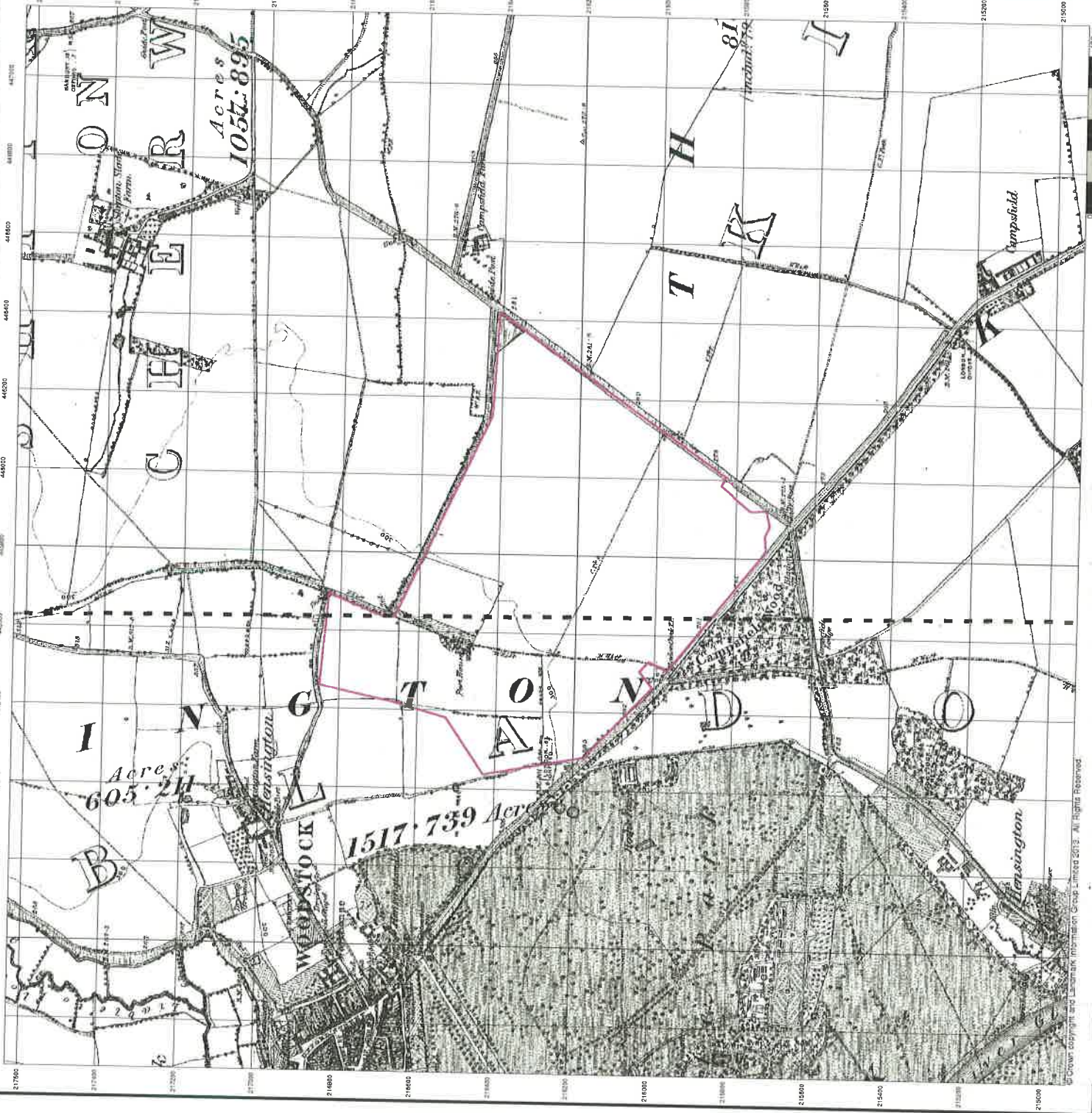


Order Details

Order Number: 59017107_L_1
 Customer Ref: 14.08.005
 National Grid Reference: 445780, 216300
 Slice: A
 Site Area (Ha): 67.85
 Search Buffer (m): 500

Site Details

Land East of Woodstock, Shipton Road, WOODSTOCK, Oxfordshire



© Crown copyright and Landmark Information Group Limited 2013. All Rights Reserved.

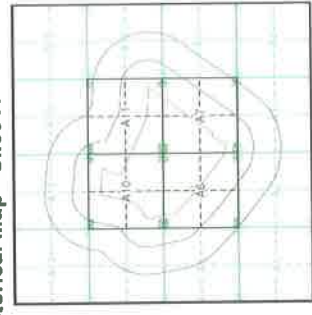
**Oxfordshire
Published 1900
Source map scale - 1:10,560**

The historical maps shown were reproduced from maps predominantly held at the scale adopted for England, Wales and Scotland in the 1840's. In 1854 the 1:2,500 scale was adopted for mapping urban areas; these maps were used to update the 1:10,560 maps. The published date given therefore is often some years later than the surveyed date. Before 1938, all OS maps were based on the Cassini Projection, with independent surveys of a single county or group of counties, giving rise to significant inaccuracies in outlying areas. In the late 1940's, a Provisional Edition was produced, which updated the 1:10,560 mapping from a number of sources. The maps appear unfinished - with all military camps and other strategic sites removed. These maps were initially overprinted with the National Grid. In 1970, the first 1:10,000 maps were produced using the Transverse Mercator Projection. The revision process continued until recently, with new editions appearing every 10 years or so for urban areas.

Map Name(s) and Date(s)

OS6NE 1900 1:10,560	OS7NW 1900 1:10,560
OS6SE 1900 1:10,560	OS7SW 1900 1:10,560

Historical Map - Slice A

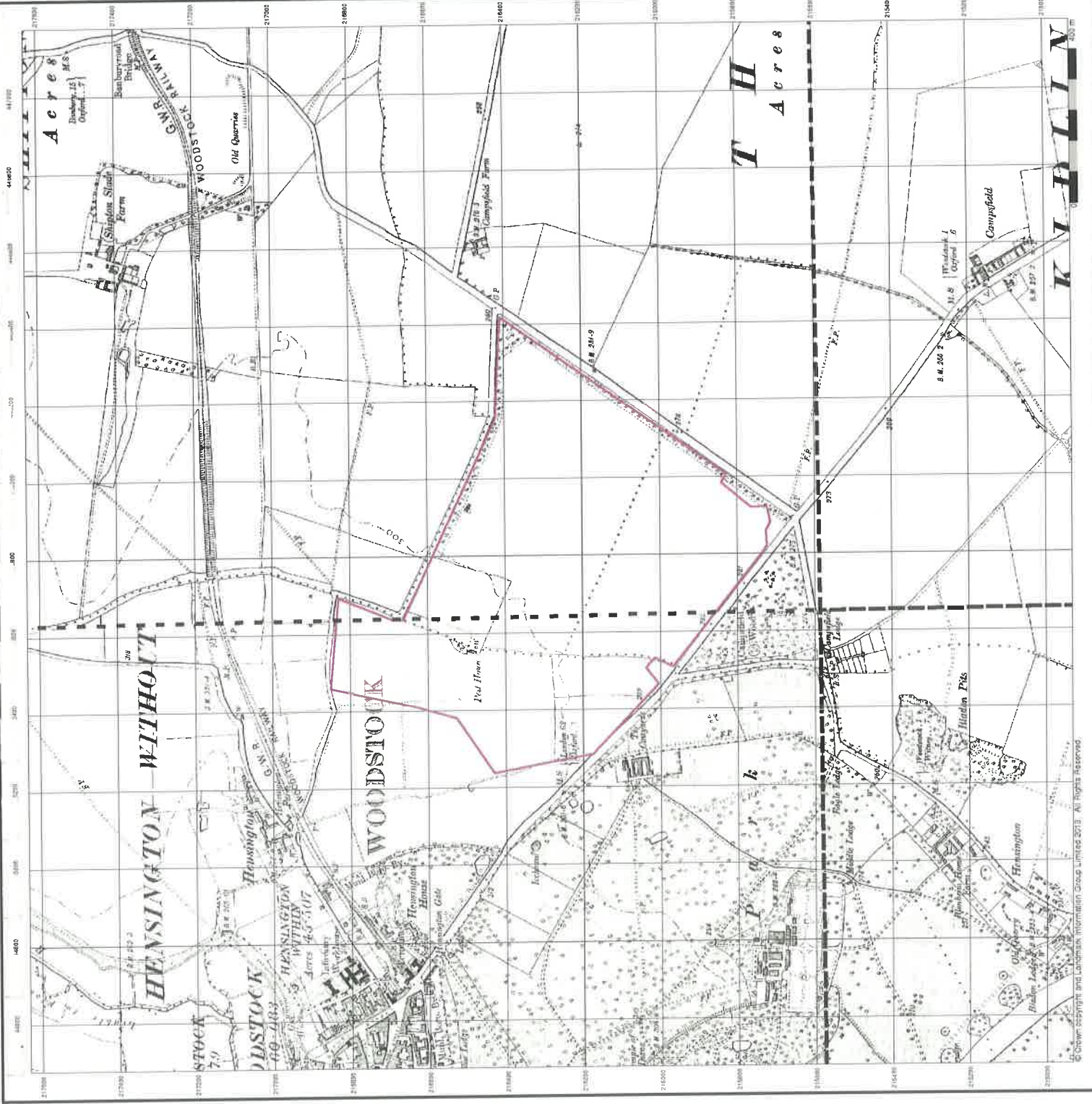


Order Details

Order Number: 59017107_1_1
 Customer Ref: 14.08.005
 National Grid Reference: 445780, 216300
 Site: A
 Site Area (Ha): 67.85
 Search Buffer (m): 500

Site Details

Land East of Woodstock, Shipton Road, WOODSTOCK, Oxfordshire



© Crown Copyright and Landmark Information Group Limited 2013. All Rights Reserved.

Oxfordshire Published 1923

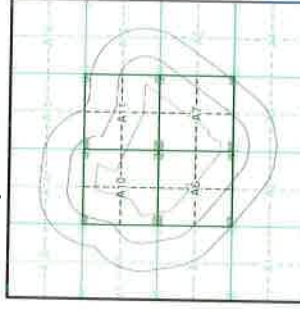
Source map scale - 1:10,560

The historical maps shown were reproduced from maps predominantly held at the scale adopted for England, Wales and Scotland in the 1940's, in 1854 the 1:2,500 scale was adopted for mapping urban areas; these maps were used to update the 1:10,560 maps. The published date given therefore is often some years later than the surveyed date. Before 1939, all OS maps were based on the Cassini Projection, with independent surveys of a single county or group of counties, giving rise to significant inaccuracies in adjoining areas. In the late 1940's, a Provisional Edition was produced, which updated the 1:10,560 mapping from a number of sources. The maps appear unfinished - with all military camps and other strategic sites removed. These maps were initially overprinted with the National Grid. In 1970, the first 1:10,000 maps were produced using the Transverse Mercator Projection. The revision process continued until recently, with new editions appearing every 10 years or so for urban areas.

Map Name(s) and Date(s)

OSNE 1923 1:10,560	027NW 1:10,560
OSSE 1923 1:10,560	027SW 1:10,560

Historical Map - Slice A

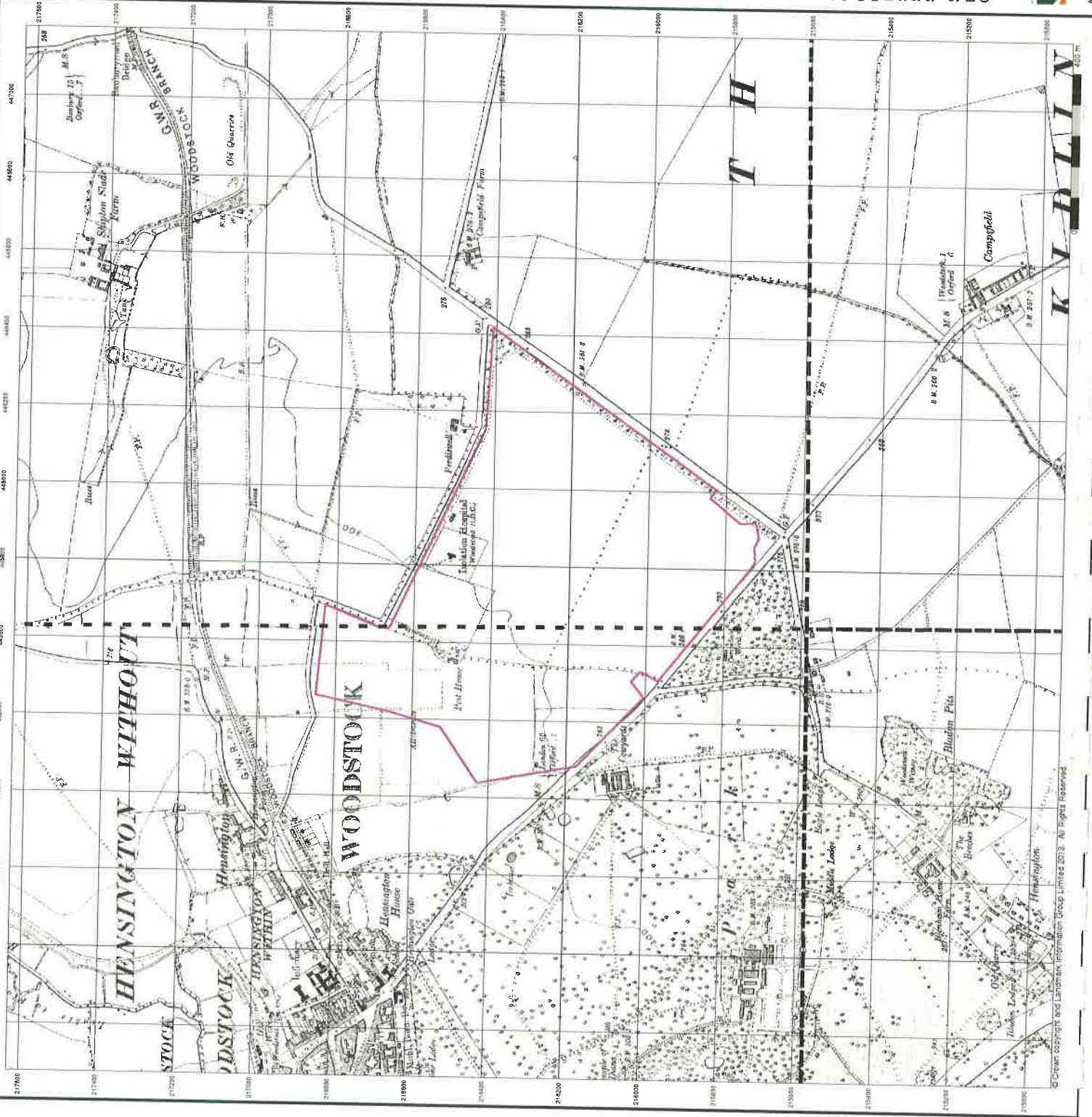


Order Details

Order Number: 59017107_1_1
 Customer Ref: 14.08.005
 National Grid Reference: 445780, 216300
 Slice: A
 Site Area (Ha): 67.85
 Search Buffer (m): 500

Site Details

Land East of Woodstock, Shipton Road, WOODSTOCK,
 Oxfordshire



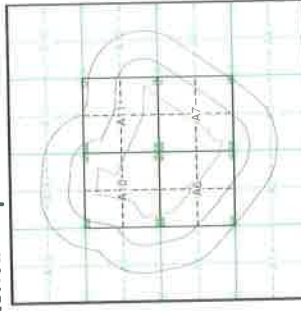
Oxfordshire
Published 1938 - 1947
Source map scale - 1:10,560

The historical maps shown were reproduced from maps predominantly held at the scale adopted for England, Wales and Scotland in the 1940's. In 1854 the 1:2,500 scale was adopted for mapping urban areas; when these maps were used to update the 1:10,560 maps. The published date therefore is often some years later than the surveyed date. Before 1938, all OS maps were based on the Cassini Projection, with independent surveys of a single county or group of counties, giving rise to inaccuracies in adjoining areas. In the late 1940's, a Provisional Edition was produced, which updated the 1:10,560 mapping from a number of sources. The maps appear unannotated - with all military codes and other strategic sites removed. These maps were initially overlaid with the National Grid. In 1970, the first 1:10,000 maps were produced using the Transverse Mercator Projection. The revision process continued until recently, with new editions appearing every 10 years or so for urban areas.

Map Name(s) and Date(s)

026NE	1938
1:10,560	
027SW	1947
1:10,560	

Historical Map - Slice A



Order Details

Order Number: 59017107_1_1
 Customer Ref: 14.08.005
 National Grid Reference: 445780, 216300
 Slice: A
 Site Area (Ha): 67.85
 Search Buffer (m): 500

Site Details

Land East of Woodstock, Shipton Road, WOODSTOCK, Oxfordshire



© Crown copyright and Landmark Information Group Limited 2013. All Rights Reserved.

Historical Aerial Photography Published 1947 - 1949

Source map scale - 1:10,560

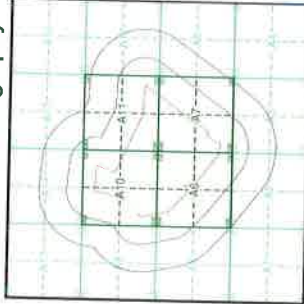
The Historical Aerial Photos were produced by the Ordnance Survey at a scale of 1:1,250 and 1:10,560 from Air Force photography. They were produced between 1944 and 1951 as an interim measure, pending preparation of a new national mapping, due to post war resource shortages. New security measures in the 1950's meant that every photograph was rechecked for potentially unsafe information with security sites replaced by fields or clouds. The original editions were withdrawn and only later made available after a period of fifty years as a result of the accuracy of the editing, without viewing both editions it is not easy to spot the edits. Where available Landmark have included both revisions.

© Landmark Information Group and/or Data Suppliers 2010

Map Name(s) and Date(s)

SP41NW	SP41NE
1949	1949
1:10,560	1:10,560
SP41SW	SP41SE
1947	1947
1:10,560	1:10,560

Historical Aerial Photography - Slice A



Order Details

Order Number: 59017107_1_1
 Customer Ref: 14.08.005
 National Grid Reference: 445780, 216300
 Slice: A
 Site Area (Ha): 67.85
 Search Buffer (m): 500

Site Details

Land East of Woodstock, Shipton Road, WOODSTOCK, Oxfordshire



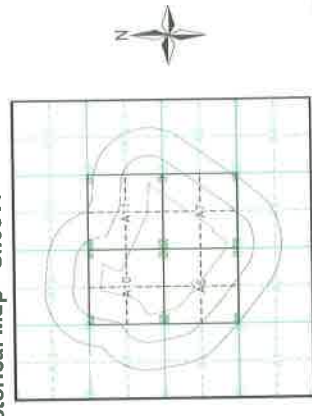
**Ordnance Survey Plan
Published 1955
Source map scale - 1:10,000**

The historical maps shown were reproduced from maps predominantly held at the scale adopted for England, Wales and Scotland in the 1840's. In 1854 the 1:2,500 scale was adopted for mapping urban areas; these maps were used to update the 1:10,560 maps. The published date given therefore is often some years later than the surveyed date. Before 1888, all OS maps were based on the Cassini Projection, with independent surveys of a single county or group of counties, giving rise to significant inaccuracies in adjoining areas. In the late 1940's, a Provisional Edition was produced, which updated the 1:10,560 mapping from a number of sources. The maps appear unfinished - with all military camps and other strategic sites removed. These maps were initially overprinted with the National Grid. In 1970, the first 1:10,000 maps were produced using the Transverse Mercator Projection. The revision process continued until recently, with new editions appearing every 10 years or so for urban areas.

Map Name(s) and Date(s)

SP41NW	SP41NE
1955	1955
1:10,560	1:10,560
SP41SW	SP41SE
1955	1955
1:10,560	1:10,560

Historical Map - Slice A

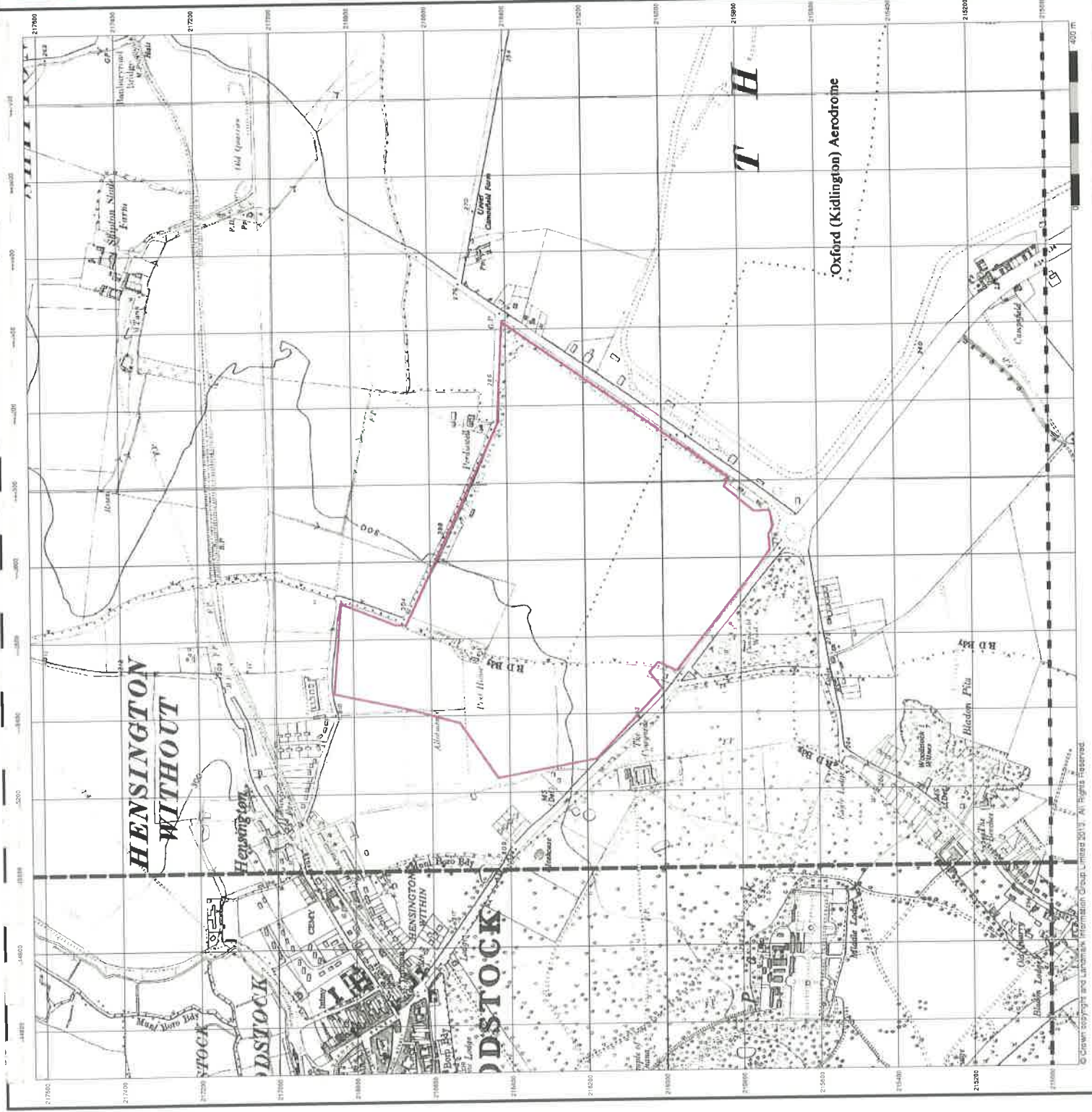


Order Details

Order Number: 59017107_1_1
 Customer Ref: 14.08.005
 National Grid Reference: 445780, 216300
 Slice: A
 Site Area (Ha): 67.85
 Search Buffer (m): 500

Site Details

Land East of Woodstock, Shipton Road, WOODSTOCK, Oxfordshire



© Crown Copyright and Licenses. Information Group Limited 2013. All Rights Reserved.

**Ordnance Survey Plan
Published 1960**

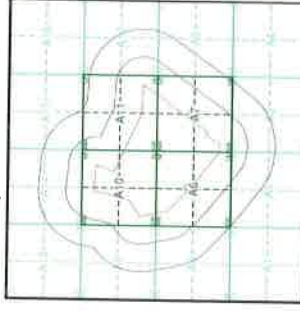
Source map scale - 1:10,000

The historical maps shown were reproduced from maps predominantly held at the scale adopted for England, Wales and Scotland in the 1840's. In 1854 the 1:2,500 scale was adopted for mapping urban areas; these maps were used to update the 1:10,560 maps. The published date given therefore is often some years later than the surveyed date. Before 1938, all OS maps were based on the Cassini Projection, with independent surveys of a single county or group of counties, giving rise to significant inaccuracies in outlying areas. In the late 1940's, a Provisional Edition was produced, which updated the 1:10,560 mapping from a number of sources. The maps appear unfinished - with all military camps and other strategic sites removed. These maps were initially overprinted with the National Grid. In 1970, the first 1:10,000 maps were produced using the Transverse Mercator Projection. The revision process continued until recently, with new editions appearing every 10 years or so for urban areas.

Map Name(s) and Date(s)

SP41SE
1960
1:10,560

Historical Map - Slice A

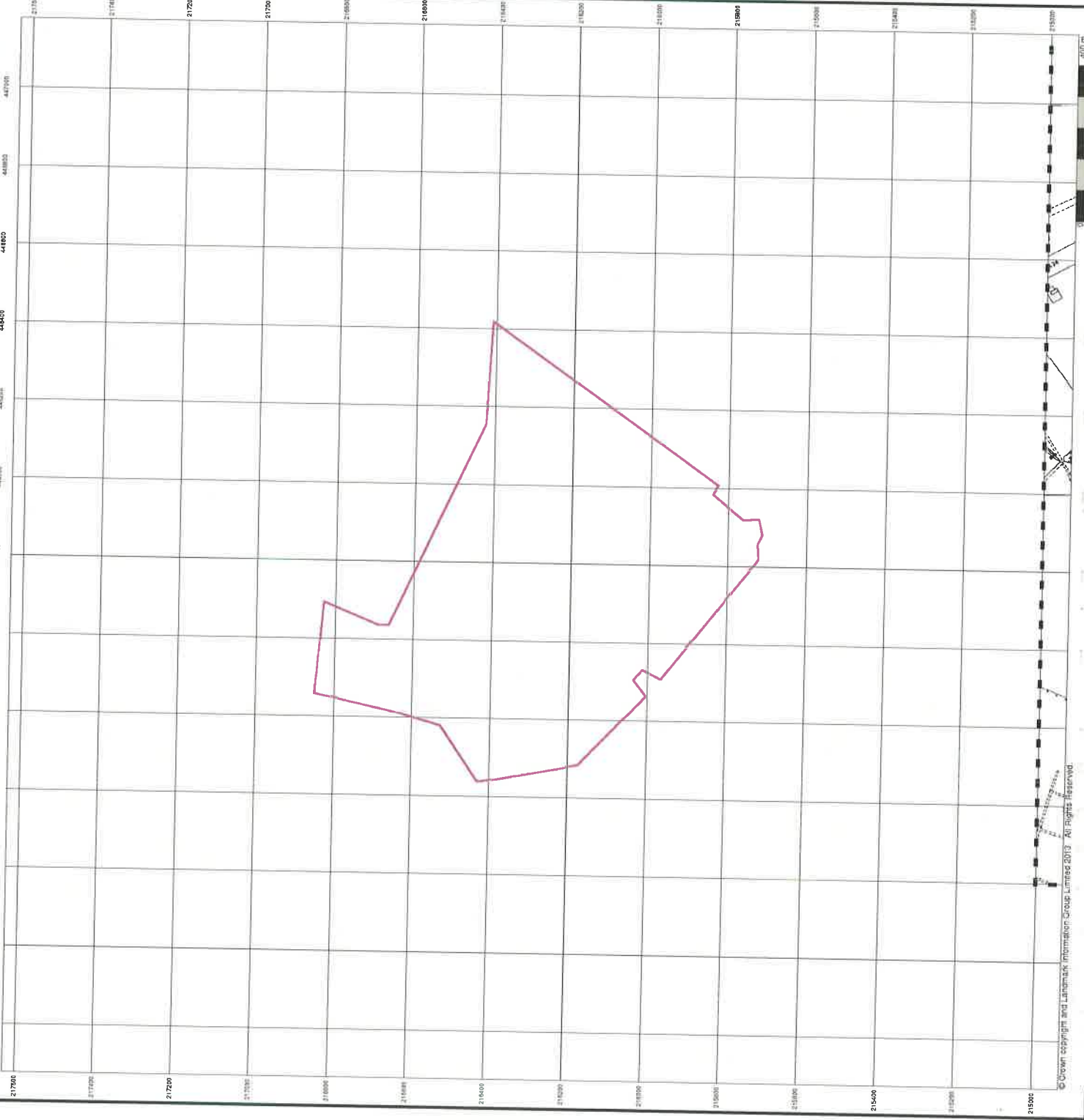


Order Details

Order Number: 59017107_1_1
 Customer Ref: 14.08.005
 National Grid Reference: 445780, 216300
 Slice: A
 Site Area (Ha): 67.85
 Search Buffer (m): 500

Site Details


Land East of Woodstock, Shipton Road, WOODSTOCK,
 Oxfordshire



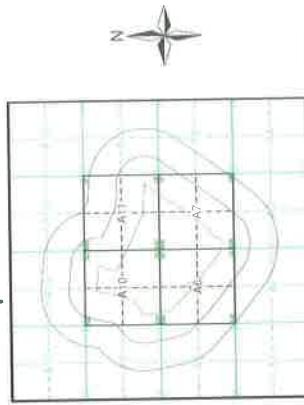
**Ordnance Survey Plan
Published 1967
Source map scale - 1:10,000**

The historical maps shown were reproduced from maps predominantly held at the scale adopted for England, Wales and Scotland in the 1940's. In 1954 the 1:2,500 scale was adopted for mapping urban areas, these maps were used to update the 1:10,000 maps. The published date given therefore is often some years later than the surveyed date. Before 1930, all OS maps were based on the Cassini Projection, with independent surveys of a village, county or group of counties, giving rise to significant inaccuracies in updated areas. In the late 1940's a Provisional Edition was produced, which updated the 1:10,000 mapping from a number of sources. The maps were marked 'unfinalised' - with all military camps and other sensitive sites removed. These maps were initially overlaid with the Ordnance Survey datum. In 1970, the first 1:10,000 maps were produced using the Transverse Mercator Projection. The revision process continued until recently, with new editions appearing every 10 years or so for urban areas.

Map Name(s) and Date(s)



Historical Map - Slice A

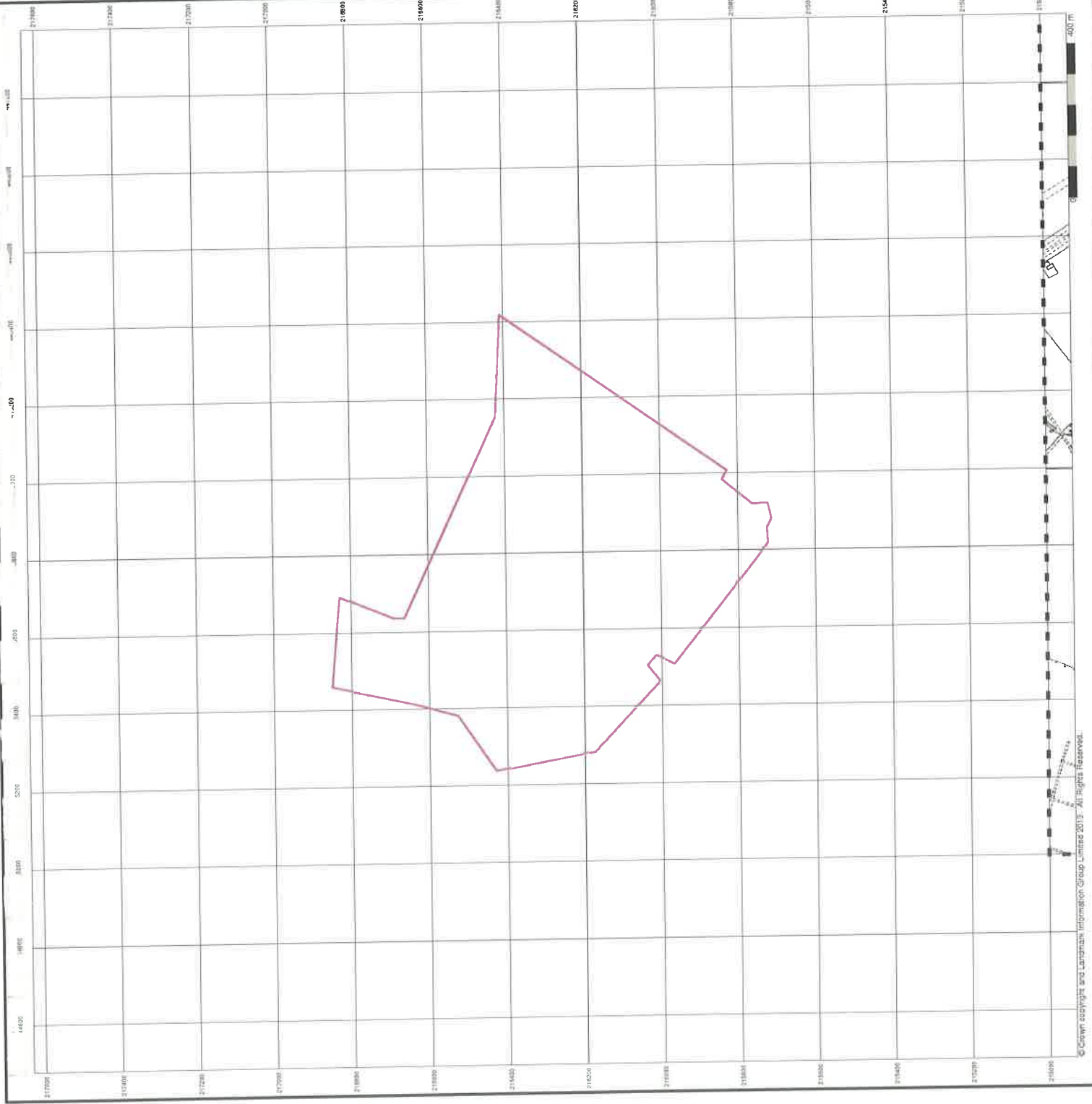


Order Details

Order Number: 59017107_1_1
 Customer Ref: 14.08.005
 National Grid Reference: 445780, 216300
 Slice: A
 Site Area (Ha): 67.85
 Search Buffer (m): 500

Site Details

Land East of Woodstock, Shipton Road, WOODSTOCK, Oxfordshire



© Crown copyright and Landmark Information Group Limited 2015. All Rights Reserved.

**Ordnance Survey Plan
Published 1969**

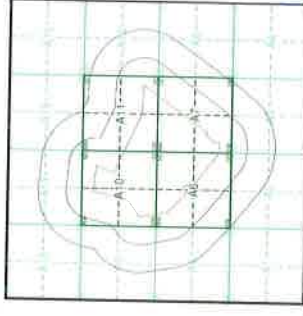
Source map scale - 1:10,000

The historical maps shown were reproduced from maps predominantly held at the scale adopted for England, Wales and Scotland in the 1940's. In 1964 the 1:2,500 scale was adopted for mapping urban areas, these maps were used to update the 1:10,560 maps. The published data on the maps are from some years later than the surveyed date. Before 1939 all OS maps were based on the Cassini Projection, with independent sources for a single county or group of counties, giving rise to significant inaccuracies in cutting areas. In the late 1940's, a Provisional Edition was produced, which updated the 1:10,560 mapping from a number of sources. The maps appear unfinished - with all military camps and other strategic sites removed. These maps were initially overprinted with the National Grid. In 1970, the first 1:10,000 maps were produced using the Transverse Mercator Projection. The revision process continued until recently, with new editions appearing every 10 years or so for urban areas.

Map Name(s) and Date(s)

	SP41SE
	1969
	1:10,560

Historical Map - Slice A

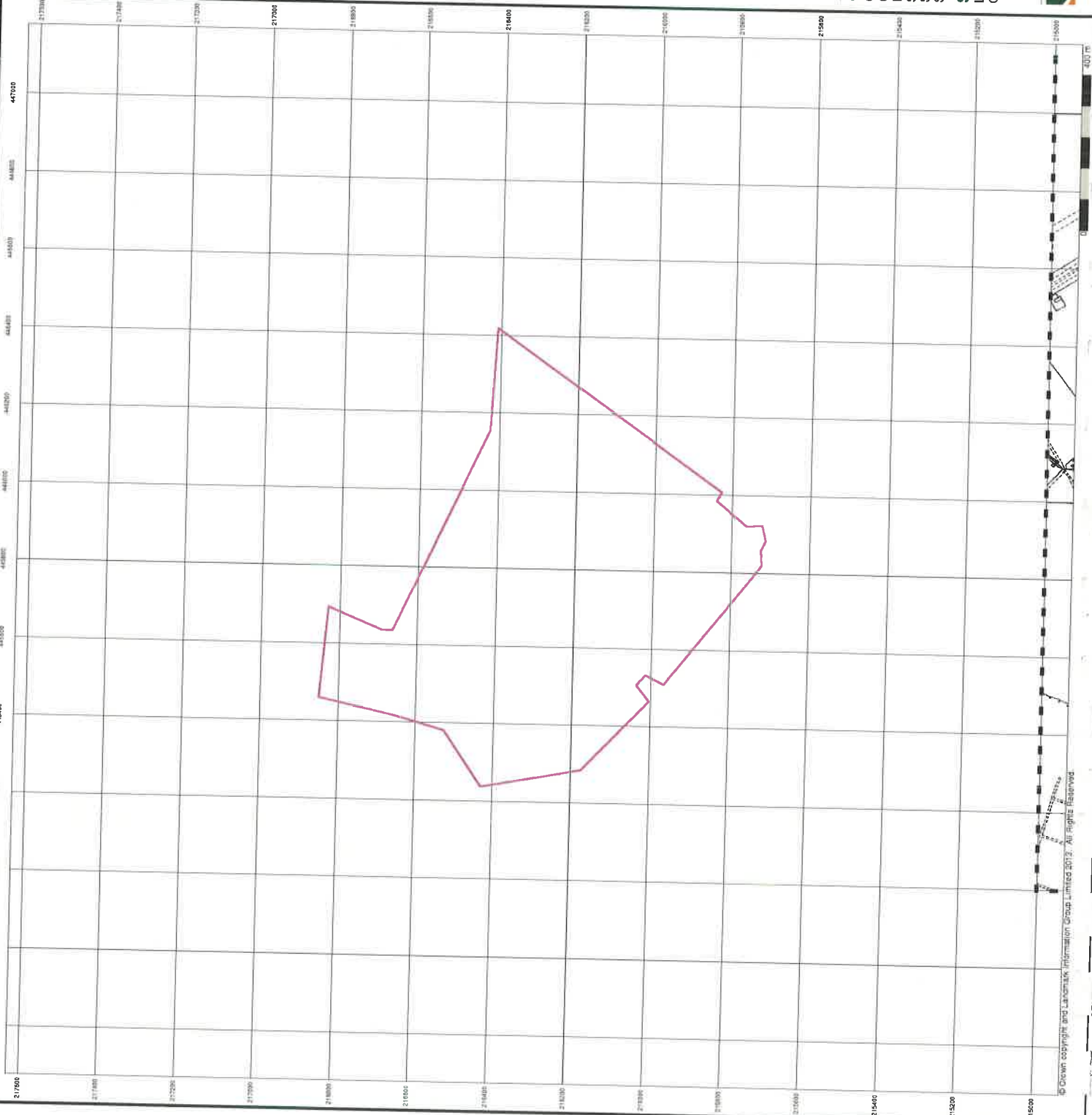


Order Details

Order Number: 59017107_1_1
 Customer Ref: 14.08.005
 National Grid Reference: 445780, 216300
 Slice: A
 Site Area (Ha): 67.85
 Search Buffer (m): 500

Site Details

Land East of Woodstock, Shipton Road, WOODSTOCK, Oxfordshire



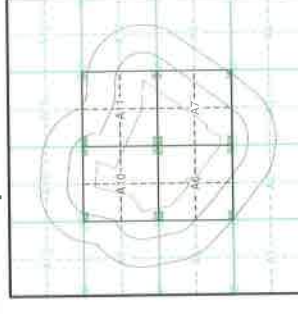
**Ordnance Survey Plan
Published 1979
Source map scale - 1:10,000**

The historical maps shown were reproduced from maps predominantly held at the scale adopted for England, Wales and Scotland in the 1940's. In 1854 the 1:2,500 scale was adopted for mapping urban areas. These maps were used to update the 1:10,000 maps. The published date given therefore is often some years later than the surveyed date. Before 1938, all OS maps were based on the Cassini Projection, with independent surveys of a single county or group of counties, giving rise to significant inaccuracies in outlying areas. In the late 1940's, a Provisional Edition was produced, which updated the 1:10,000 mapping from a number of sources. The maps appear unfinished - with all military camps and other strategic sites removed. These maps were initially overprinted with the National Grid. In 1970, the first 1:10,000 maps were produced using the Transverse Mercator Projection. The revision process continued until recently, with new editions appearing every 10 years or so for urban areas.

Map Name(s) and Date(s)

SP41NW	1979
	1:10,000

Historical Map - Slice A

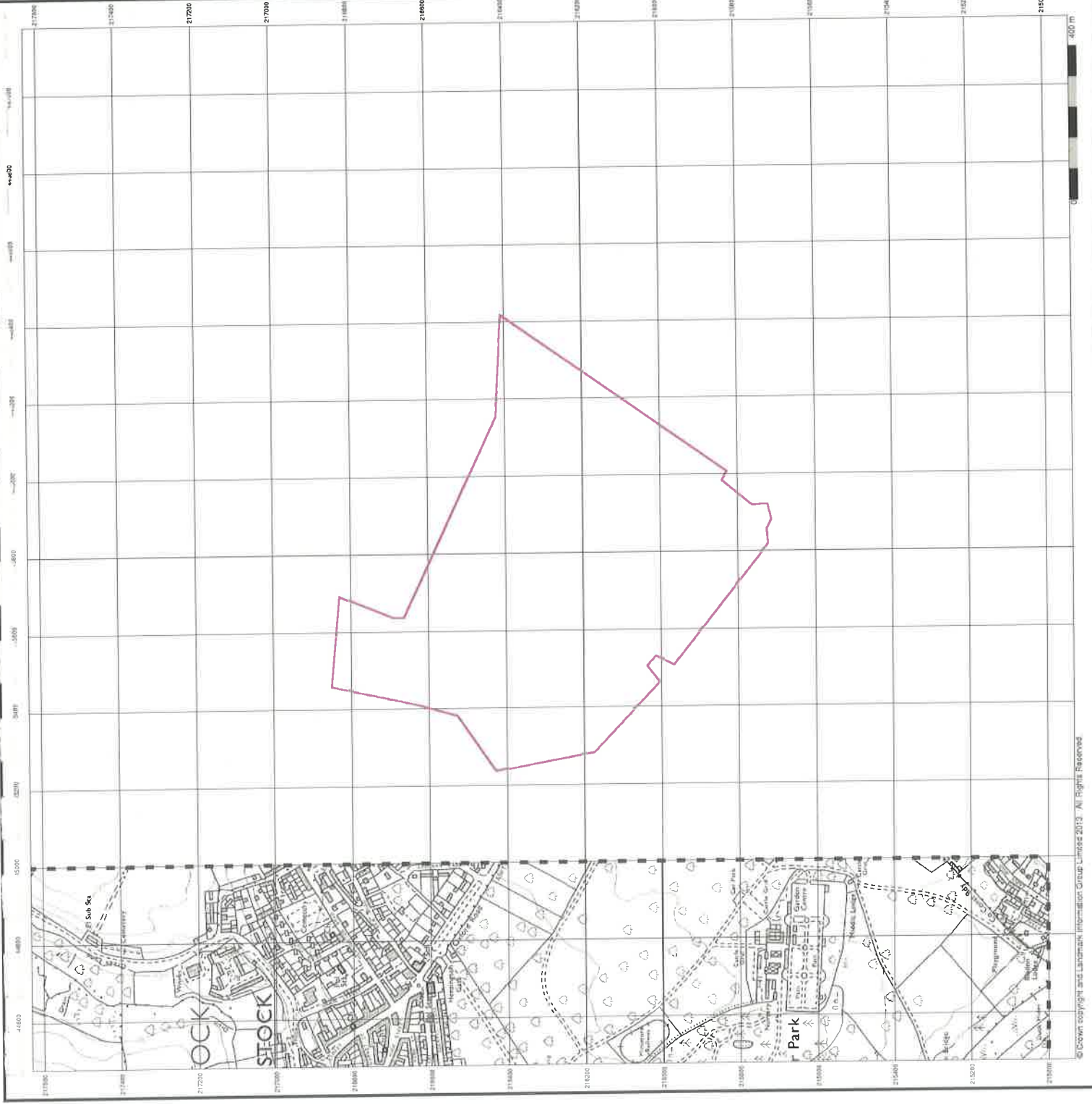


Order Details

Order Number: 59017107_1_1
 Customer Ref: 14_08_005
 National Grid Reference: 445780, 216300
 Slice: A
 Site Area (Ha): 67.85
 Search Buffer (m): 500

Site Details

Land East of Woodstock, Shipton Road, WOODSTOCK, Oxfordshire



**Ordnance Survey Plan
Published 1980 - 1981**

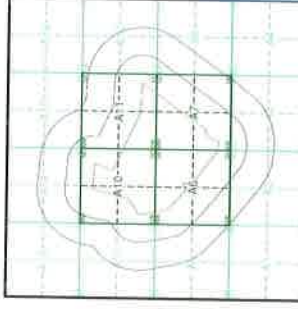
Source map scale - 1:10,000

The historical maps shown were reproduced from maps predominantly held at the scale adopted for England, Wales and Scotland in the 1840's. In 1854 the 1:2,500 scale was adopted for mapping urban areas; these maps were used to update the 1:10,000 maps. The published data given here are often some years later than the surveyed date. Before 1938, all OS maps were based on the Cassini Projection, with independent surveys of a single county or group of counties, giving rise to significant inaccuracies in outlying areas. In the late 1940's, a Provisional Edition was produced, which updated the 1:10,000 mapping from a number of sources. The maps appear unfinished - with all military camps and other strategic sites removed. These maps were initially overprinted with the National Grid. In 1970, the first 1:10,000 maps were produced using the Transverse Mercator Projection. The revision process continued until recently, with new editions appearing every 10 years or so for urban areas.

Map Name(s) and Date(s)

- SP4:NE - 1980
- SP4:SE - 1981
- SP4:SW - 1980
- SP4:SE - 1981
- 1:10,000
- 1:10,000

Historical Map - Slice A

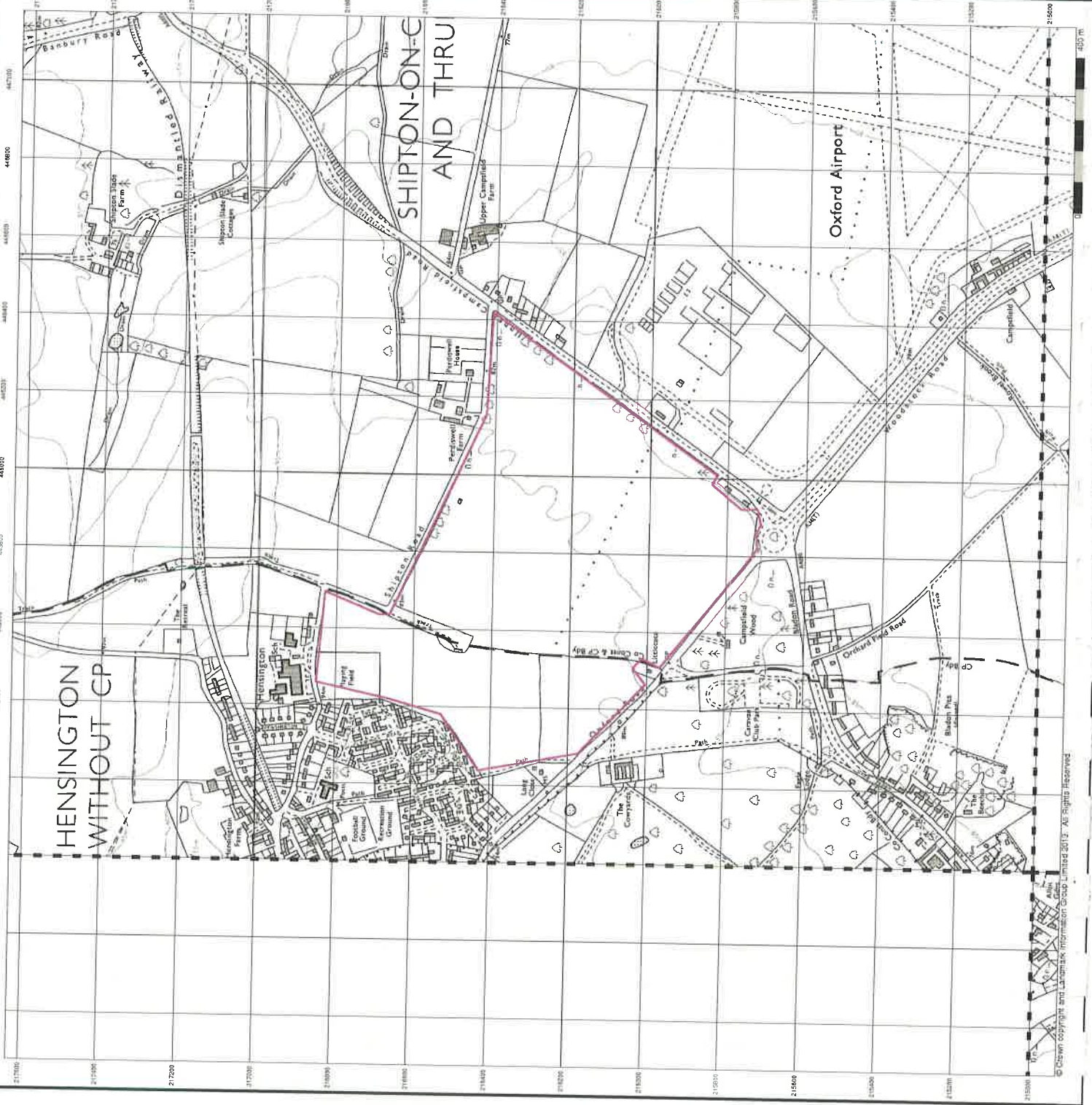


Order Details

Order Number: 59017107_1_1
 Customer Ref: 14.08.005
 National Grid Reference: 445780, 216300
 Slice: A
 Site Area (Ha): 67.85
 Search Buffer (m): 500

Site Details

Land East of Woodstock, Shipton Road, WOODSTOCK, Oxfordshire




© Crown copyright and Landmark Information Group Limited 2013. All Rights Reserved

**Ordnance Survey Plan
Published 1992**

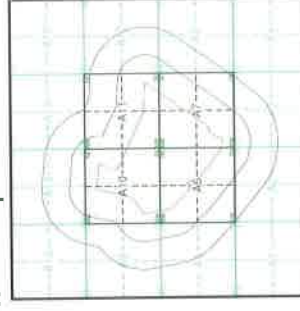
Source map scale - 1:10,000

The historical maps shown were reproduced from maps predominantly held at the scale adopted for England, Wales and Scotland in the 1840's. In 1854 the 1:2,500 scale was adopted for mapping urban areas; these maps were used to update the 1:10,560 maps. The published date given therefore is often some years later than the surveyed date. Before 1938, all OS maps were based on the Cassini Projection, with independent surveys of a single county or group of counties, giving rise to significant inaccuracies in outlying areas. In the late 1940's, a Provisional Edition was produced, which updated the 1:10,560 mapping from a number of sources. The maps appear unfinished - with all military camps and other strategic sites removed. These maps were initially overprinted with the National Grid. In 1970, the first 1:10,000 maps were produced using the Transverse Mercator Projection. The revision process continued until recently, with new editions appearing every 10 years or so for urban areas.

Map Name(s) and Date(s)

	SP41SE
	1992
	1:10,000

Historical Map - Slice A

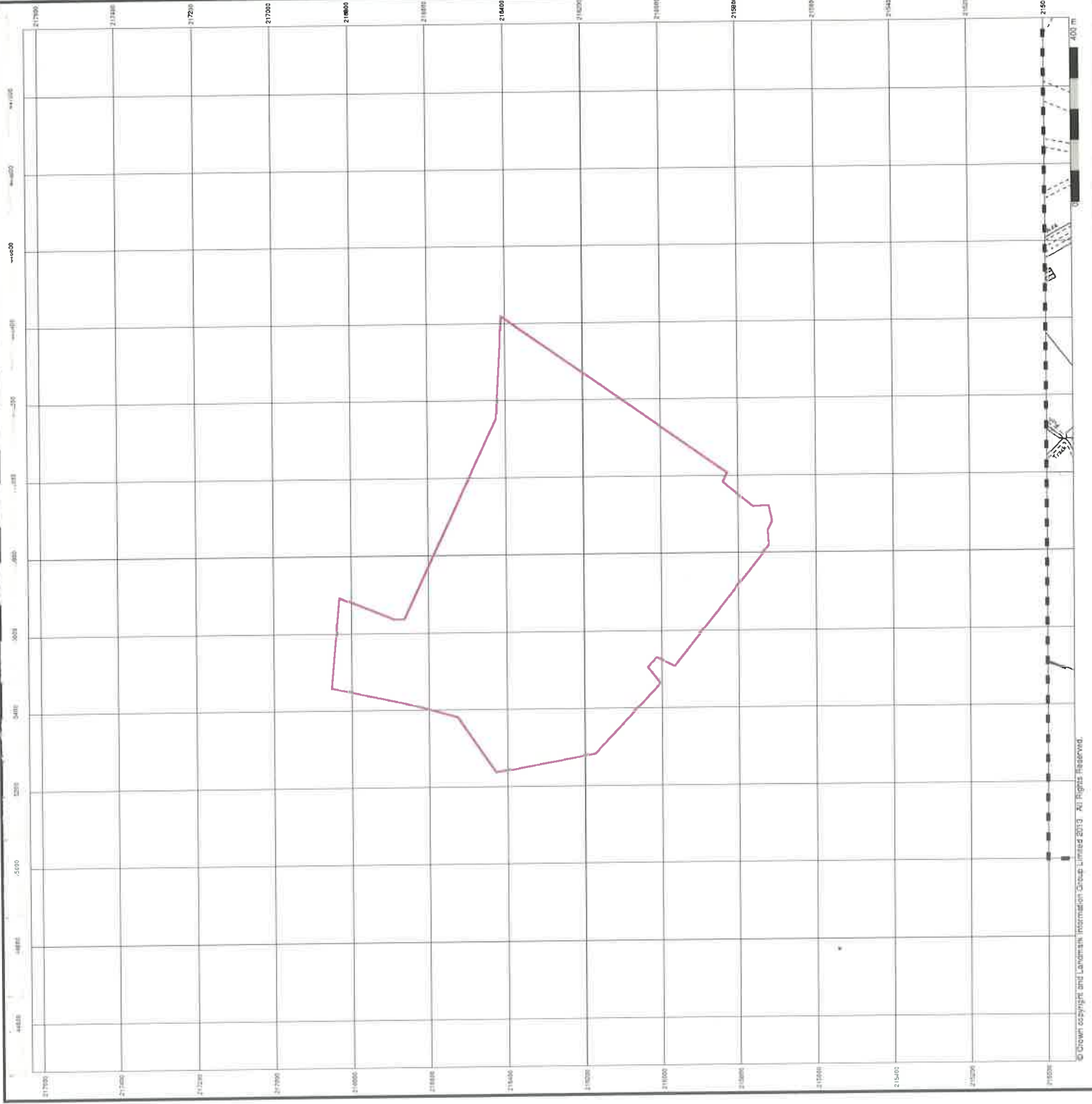


Order Details

Order Number: 59017107_1_1
 Customer Ref: 14.08.005
 National Grid Reference: 445780, 216300
 Slice: A
 Site Area (Ha): 67.85
 Search Buffer (m): 500

Site Details

Land East of Woodstock, Shipton Road, WOODSTOCK, Oxfordshire



© Crown copyright and Landmark Information Group Limited 2013. All Rights Reserved.

**10k Raster Mapping
Published 1999**

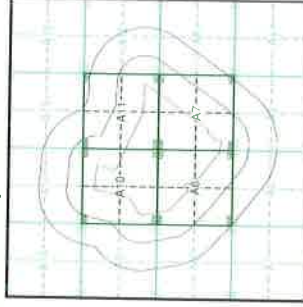
Source map scale - 1:10,000

The historical maps shown were produced from the Ordnance Survey's 1:10,000 colour raster mapping. These maps are derived from Landplan which replaced the old 1:10,000 maps originally published in 1970. The data is highly detailed showing buildings, fences and field boundaries as well as all roads, tracks and paths. Road names are also included together with the relevant road number and classification. Boundary information depicted includes county, unitary authority, district, civil parish and constituency.

Map Name(s) and Date(s)

SP41NW	SP41NE
1999	1999
1:10,000	1:10,000
SP41SW	SP41SE
1999	1999
1:10,000	1:10,000

Historical Map - Slice A



Order Details

Order Number: 59017107_1_1
 Customer Ref: 14.08.005
 National Grid Reference: 445780, 216300
 Site: A
 Site Area (Ha): 67.85
 Search Buffer (m): 500

Site Details

Land East of Woodstock, Shipton Road, WOODSTOCK,
 Oxfordshire



© Crown copyright and Landmark Information Group Limited 2013. All Rights Reserved.

**10k Raster Mapping
Published 2006**

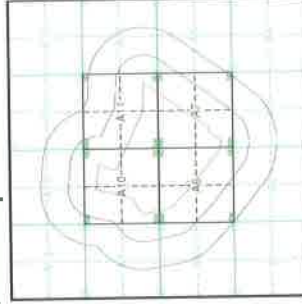
Source map scale - 1:10,000

The historical maps shown were produced from the Ordnance Survey's 1:10,000 colour raster mapping. These maps are derived from Landplan which replaced the old 1:10,000 maps originally published in 1970. The data is highly detailed showing buildings, fences and field boundaries as well as all roads, tracks and paths. Road names are also included together with the relevant road number and classification. Boundary information (election, includes county, unitary authority, district, civil parish and constituency

Map Name(s) and Date(s)

SP41NW	SP41NE
2006	2006
1:10,000	1:10,000
SP41SW	SP41SE
2006	2006
1:10,000	1:10,000

Historical Map - Slice A

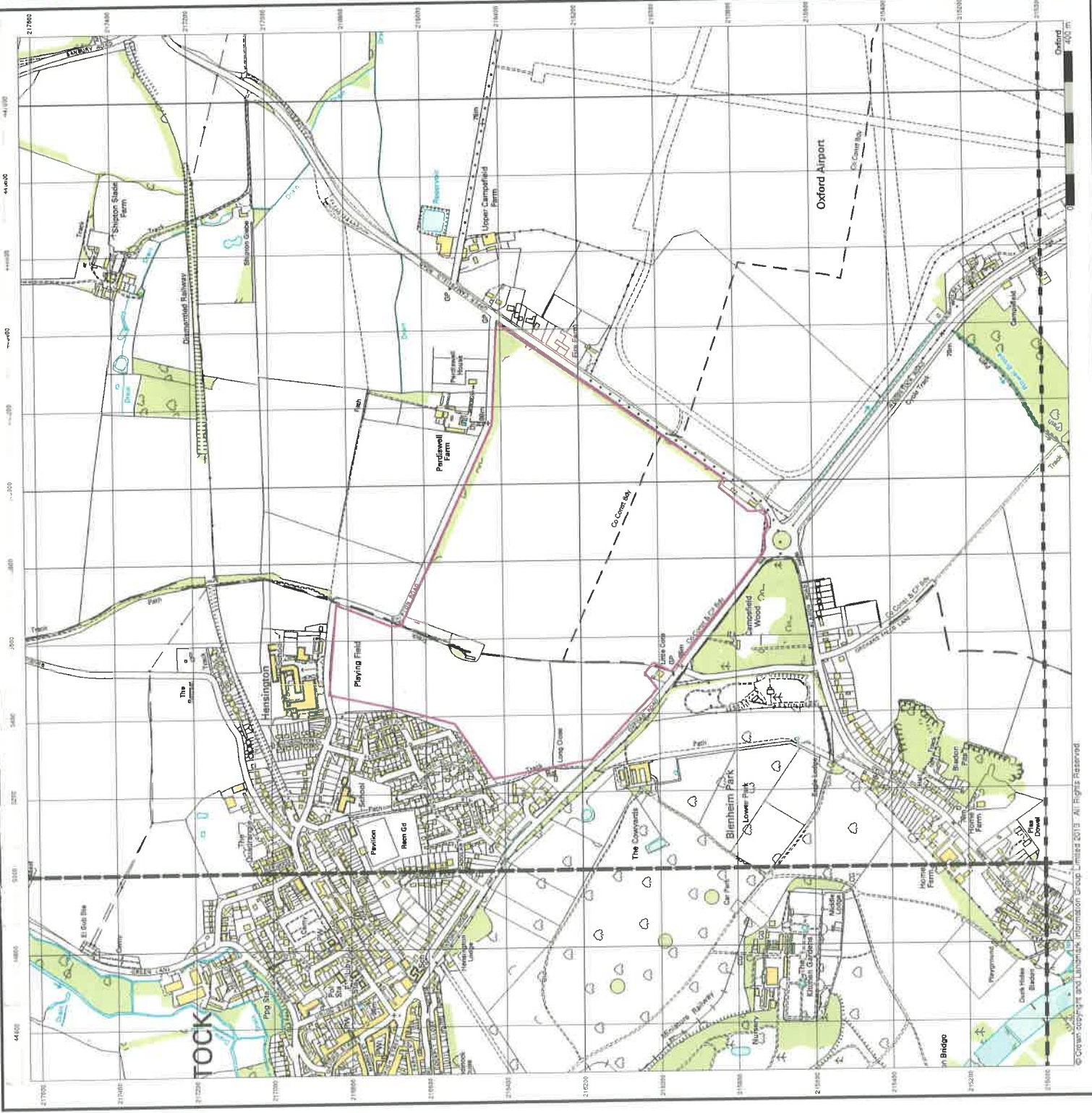


Order Details

Order Number: 59017107_1_1
 Customer Ref: 14.08.005
 National Grid Reference: 445780, 216300
 Slice: A
 Site Area (Ha): 67.85
 Search Buffer (m): 500

Site Details

Land East of Woodstock, Shipton Road, WOODSTOCK, Oxfordshire



**VectorMap Local
Published 2014**

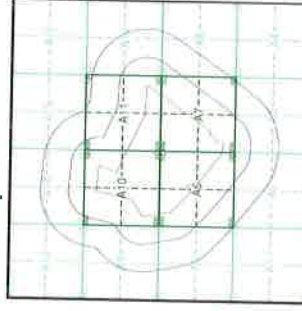
Source map scale - 1:10,000

VectorMap Local (Raster) is Ordnance Survey's highest detailed 'background' mapping product. These maps are produced from OS's VectorMap Local, a simple vector dataset at a medium scale of 1:10,000, covering the whole of Great Britain, that has been designed for creating graphical mapping. OS VectorMap Local is derived from large format information surveyed at 1:12500 scale (covering major towns and cities), 1:25000 scale (smaller towns, villages and developed rural areas), and 1:10,000 scale (mountain, moorland and river estuary areas).

Map Name(s) and Date(s)

- SP41NW | SP41NE |
- 2014 | 2014 |
- Variable | Variable |
- SP41SW | SP41SE |
- 2014 | 2014 |
- Variable | Variable |

Historical Map - Slice A

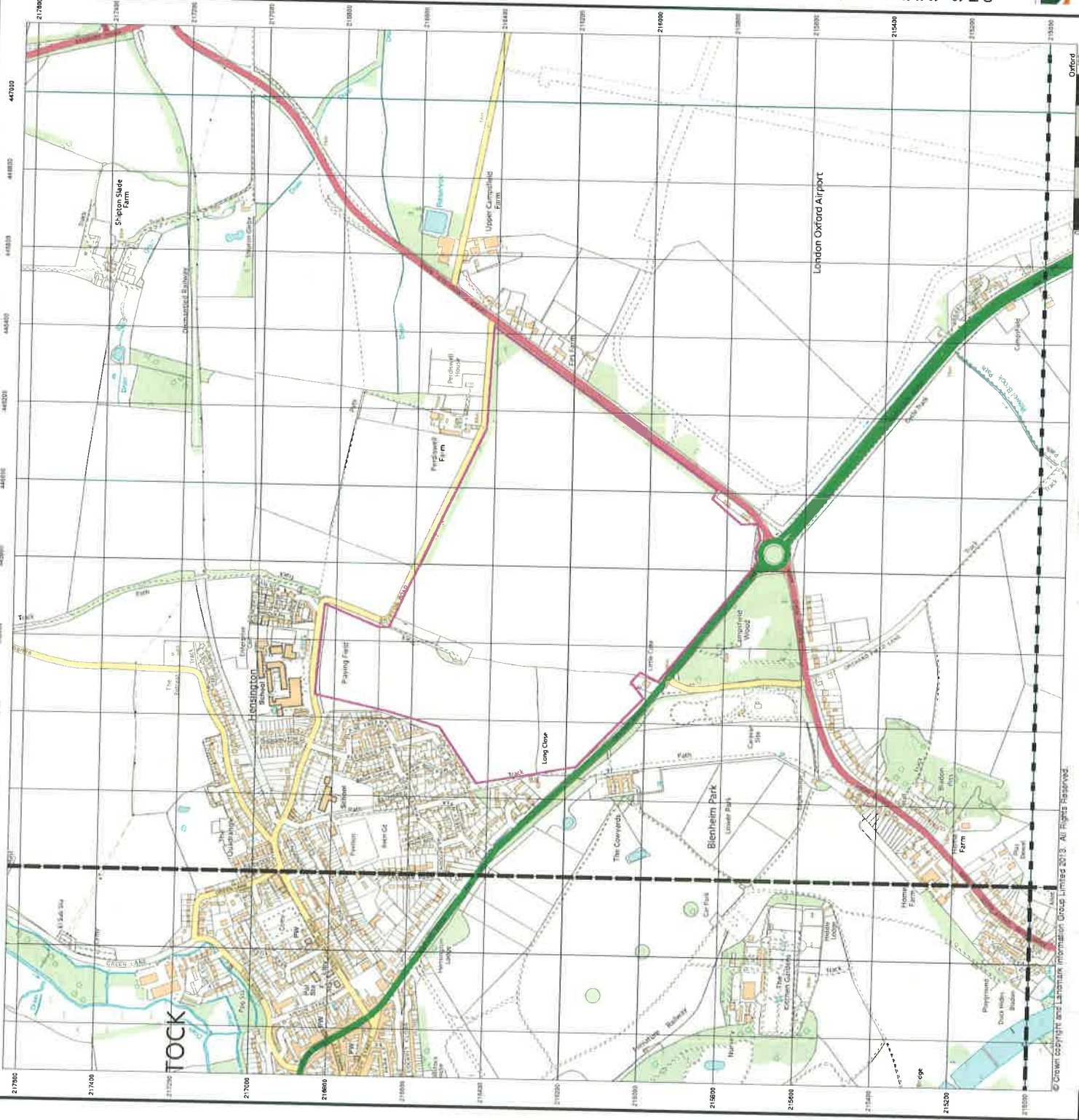


Order Details

Order Number: 59017107_1_1
 Customer Ref: 14.08.005
 National Grid Reference: 445780, 216300
 Slice: A
 Site Area (Ha): 67.85
 Search Buffer (m): 500

Site Details

Land East of Woodstock, Shipton Road, WOODSTOCK,
 Oxfordshire



Historical Mapping & Photography included:

Mapping Type	Scale	Date	Pg
Oxfordshire	1:2,500	1877	2
Oxfordshire	1:2,500	1889	3
Oxfordshire	1:2,500	1922	4
Oxfordshire	1:2,500	1939	5
Oxfordshire	1:2,500	1974	6
Ordnance Survey Plan	1:2,500	1989 - 1990	7
Additional SIMs	1:2,500	1989 - 1994	8
Large-Scale National Grid Data	1:2,500	1994	8
Large-Scale National Grid Data	1:2,500	1995	9

Historical Mapping Legends

Ordnance Survey Plan, Additional SIMs and Supply of Unpublished Survey Information
1:2,500 and 1:1,250

	Inactive Quarry, Chalk Pit or Clay Pit		Active Quarry, Chalk Pit or Clay Pit
	Rock		Boulders
	Cliff		Slopes
	Roofed Building		Glazed Roof Building
	Sloping Masonry		Archway
	Non-Coniferous Tree (surveyed)		Coniferous Tree (surveyed)
	Non-Coniferous Trees (not surveyed)		Coniferous Trees (not surveyed)
	Orchard Tree		Scrub
	Coppice, Osier		Reeds
	Rough Grassland		Heath
	Direction of water flow		Bench Mark
	Cave Entrance		Triangulation Station
	Electricity Transmission Line		Electricity Pylon
	County Boundary (Geographical)		County & Civil Parish Boundary
	Civil Parish Boundary		Admin. County or County Bor. Boundary
	London Borough Boundary		Symbol marking point where boundary merging changes
	Beer House		Pillar, Pole or Post
	Boundary Post or Stone		Post Office
	Capstan, Crane		Public Convenience
	Chimney		Public House
	Drinking Fountain		Pump
	Electricity Pylon or Post		Signal Box or Bridge
	Fire Alarm		Spr.
	Foot Bridge		Tank or Track
	Guide Post		Telephone Call Box
	Hydrant or Hydraulic		Telephone Call Post
	Level Crossing		Trough
	Mannhole		Water Point, Water Tap
	Mile Post or Mooring Post		Well
	Mile Stone		Wind Pump
	Normal Tidal Limit		


Ordnance Survey County Series and Ordnance Survey Plan 1:2,500

	Quarry		Gravel Pit		Sand Pit		Refuse Heap
	Clay Pit		Shingle		Flat Rock		
	Sloping Masonry		Marsh		Reeds		Osiers
	Rough Pasture		Wood		Orchard		Stepping Stones
	Mixed Wood		Furze		Brushwood		Ford
	Fir		Waterfall		Lock		
	Ferry		Triq. Station		Altitude at Triq. Station		
	B.M. 325.9		Bench Mark		Surface Level		
	Arrow denotes flow of water		Embankment		Road crossing Railway		
	Cutting		Level Crossing		Road over single stream		
	Railway crossing Road		Road over River or Canal		County Boundary (Geographical)		
	County Boundary (Geographical)		County & Civil Parish Boundary		Administrative County & Civil Parish Boundary		
	County Borough Boundary (England)		County Borough Boundary (Scotland)		Police Call Box		
	Boundary Post or Stone		Pump		Signal Post		
	Bridle Road		Sluice		Spring		
	Electricity Pylon		Telephone Call Box		Trough		
	Foot Bridge		Well				

Large-Scale National Grid Data 1:2,500 and 1:1,250

	Cliff		Slopes
	Rock		Boulders (scattered)
	Positioned Boulder		Scree
	Non-Coniferous Tree (surveyed)		Coniferous Tree (surveyed)
	Non-Coniferous Trees (not surveyed)		Coniferous Trees (not surveyed)
	Orchard Tree		Scrub
	Coppice, Osier		Reeds
	Rough Grassland		Heath
	Direction of water flow		Triangulation Station
	Electricity Transmission Line		Electricity Pylon
	Bench Mark		Buildings with Building Seed
	Roofed Building		Glazed Roof Building
	Civil parish/community boundary		District boundary
	County boundary		Boundary post/stone
	Boundary merging symbol (note: these always appear in opposed pairs or groups of three)		
	Barnacks		Pillar, Pole or Post
	Battery		Post Office
	Cemetry		Public Convenience
	Chimney		Pump
	Cistern		Ppg Sta
	Disarmed Railway		Place of Worship
	El Can Sta		Sewage Ppg Sta
	Electricity Generating Station		Pumping Station
	Electricity Pole, Pylon		Signal Box or Bridge
	El Sub Sta		Spr. SL
	Electricity Sub Station		Spr.
	Filter Bed		Tank or Track
	Fountain / Drinking Fb.		Trough
	Gas Valve Compound		Wind Pump
	Gas Gov		Water Point, Water Tap
	Guide Post		Works (building or area)
	Mannhole		
	Mile Post or Mile Stone		

Historical Map - Segment A6



Order Details

Order Number: 59017107_1_1
 Customer Ref: 14,08,005
 National Grid Reference: 445780, 216300
 Site: A
 Site Area (Ha): 67.85
 Search Buffer (m): 50

Site Details

Land East of Woodstock, Shipton Road, WOODSTOCK, Oxfordshire



Tel: 0844 844 9582
 Web: www.envirocheck.co.uk

**Oxfordshire
Published 1877**

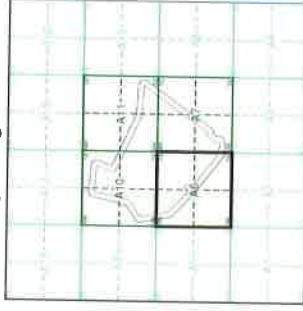
Source map scale - 1:2,500

The historical maps shown were reproduced from maps predominantly held at the scale adopted for England, Wales and Scotland in 1842. In 1854 the 1:2,500 scale was adopted for mapping urban areas and by 1866 it covered the whole of what were considered to be the cultivated lands of Great Britain. The published date given below is often some years later than the surveyed date. Before 1938, all OS maps were based on the Cassini Projection, with independent surveys of a single county or group of counties, giving rise to significant inaccuracies in outlying areas.

Map Name(s) and Date(s)

028.08	1877/08
027.05	1877/05
	1:2,500

Historical Map - Segment A6

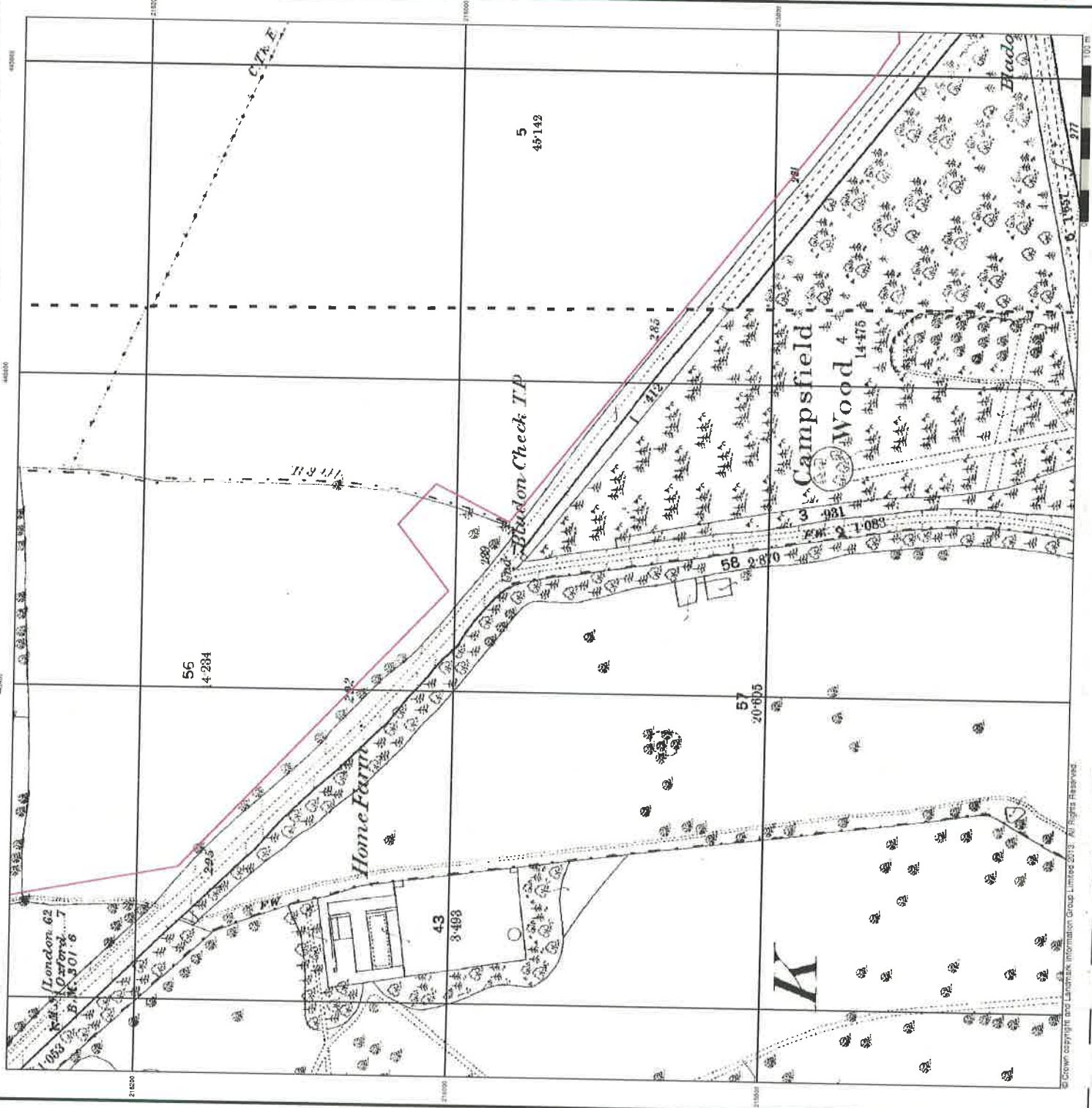


Order Details

Order Number: 59017107_1_1
 Customer Ref: 14.08.005
 National Grid Reference: 445780, 216300
 Slice: A
 Site Area (Ha): 67.85
 Search Buffer (m): 50

Site Details


Land East of Woodstock, Shipton Road, WOODSTOCK,
 Oxfordshire



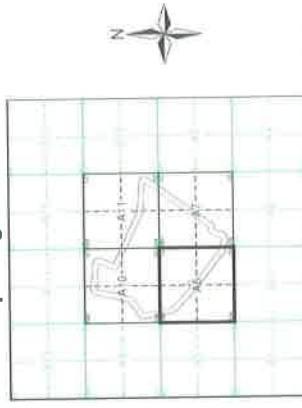
Oxfordshire
Published 1899
Source map scale - 1:2,500

The historical maps shown were reproduced from maps predominantly held at the scale adopted for England, Wales and Scotland in the 1840's. In 1854 the 1:2,500 scale was adopted for mapping urban areas and by 1896 it covered the whole of what were considered to be the cultivated parts of Great Britain. The published date given below is often some years later than the surveyed date. Before 1938, all OS maps were based on the Cassini Projection, with independent surveys of a single county or group of counties, giving rise to significant inaccuracies in outlying areas.

Map Name(s) and Date(s)



Historical Map - Segment A6

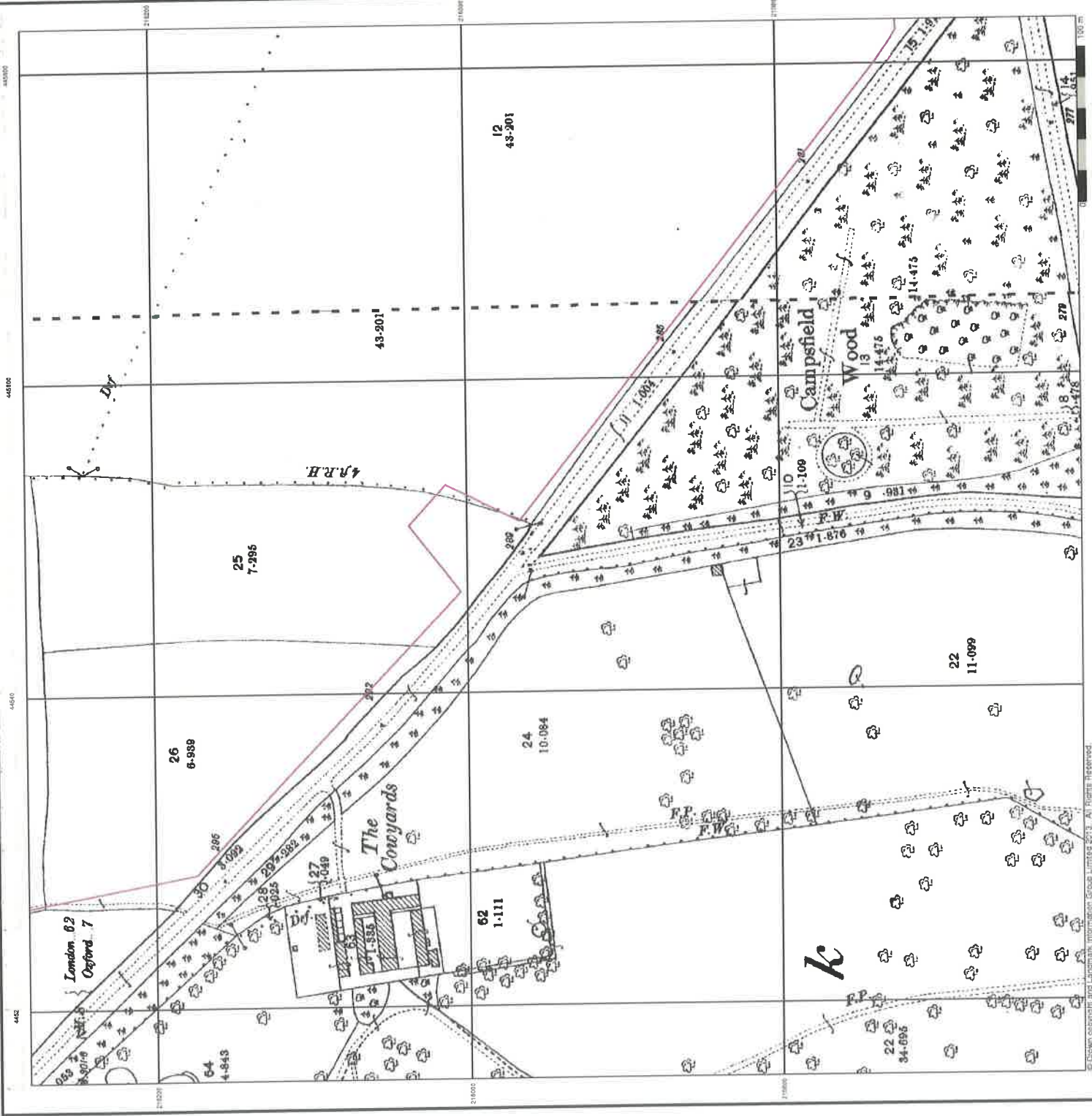


Order Details

Order Number: 59017107_1_1
 Customer Ref: 14.08.005
 National Grid Reference: 445780, 216900
 Slice: A
 Site Area (Ha): 67.85
 Search Buffer (m): 50

Site Details

Land East of Woodstock, Shipton Road, WOODSTOCK, Oxfordshire




Oxfordshire

Published 1922

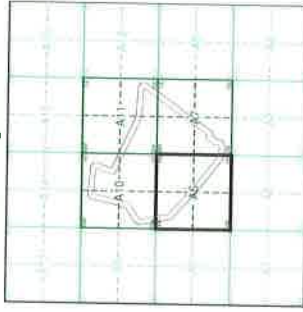
Source map scale - 1:2,500

The historical maps shown were reproduced from maps predominantly held at the scale adopted for England, Wales and Scotland in the 1840's. In 1854 the 1:2,500 scale was adopted for mapping urban areas and by 1886 it covered the whole of what was considered to be the cultivated parts of Great Britain. The published data given below is often some years later than the surveyed date. Before 1938, all OS maps were based on the Cassini Projection, with independent surveys of a single county or group of counties, giving rise to significant inaccuracies in outlying areas.

Map Name(s) and Date(s)



Historical Map - Segment A6

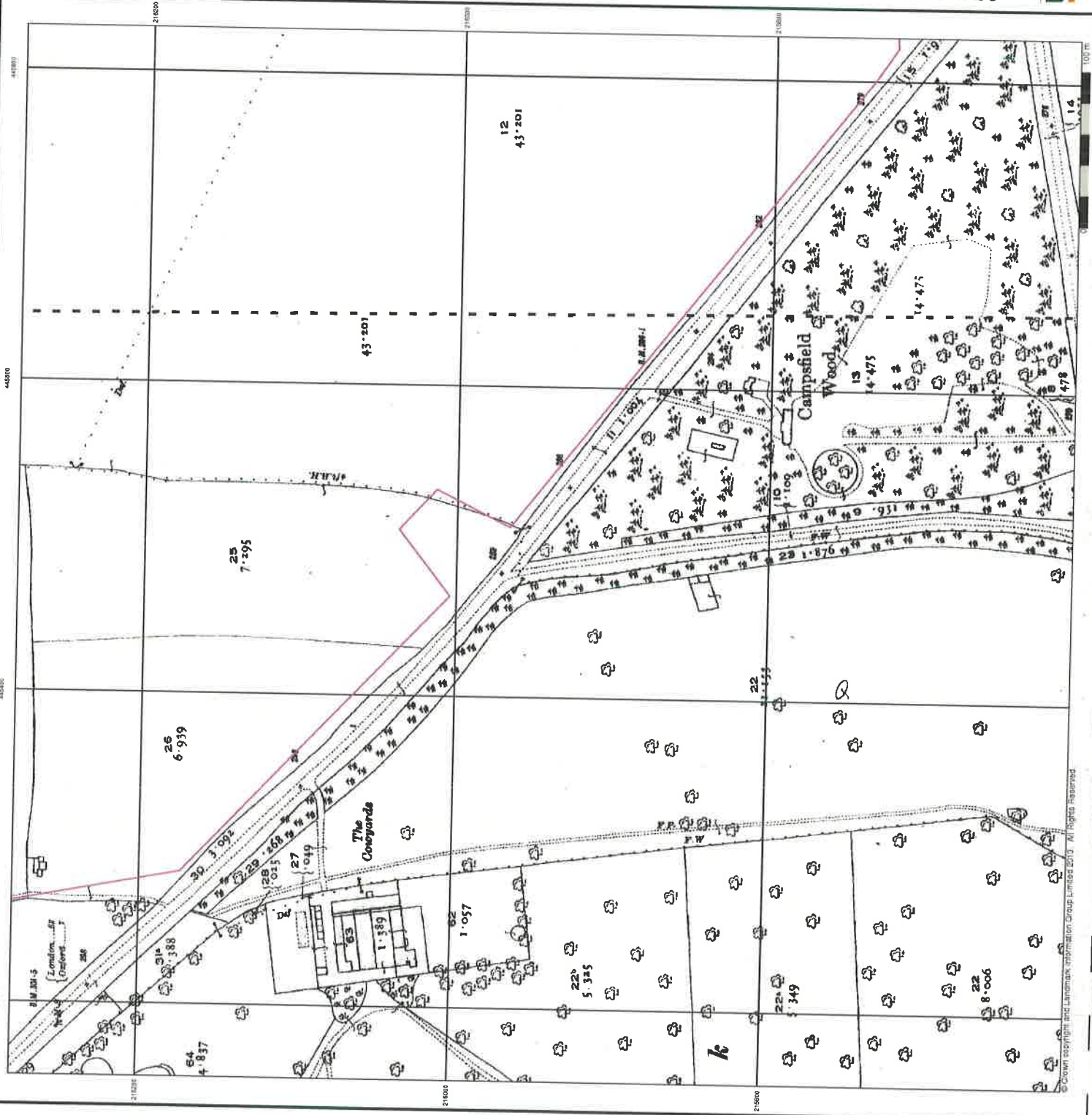


Order Details

Order Number: 59017107_1_1
 Customer Ref: 14.08.005
 National Grid Reference: 445780, 216300
 Slice: A
 Site Area (Ha): 67.85
 Search Buffer (m): 50

Site Details

Land East of Woodstock, Shipton Road, WOODSTOCK, Oxfordshire



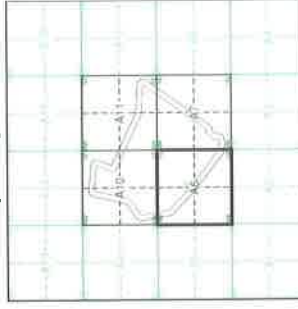
**Oxfordshire
Published 1939
Source map scale - 1:2,500**

The historical maps shown were reproduced from maps predominantly held at the scale adopted for England, Wales and Scotland in the 1840's. In 1854 the 1:2,500 scale was adopted for mapping urban areas and by 1886 it covered the whole of what were considered to be the cultivated parts of Great Britain. The published data given below is often some years later than the surveyed date. Before 1939, all OS maps were based on the Cassini Projection, with independent surveys of a single county or group of counties, giving rise to significant inaccuracies in outlying areas.

Map Name(s) and Date(s)



Historical Map - Segment A6

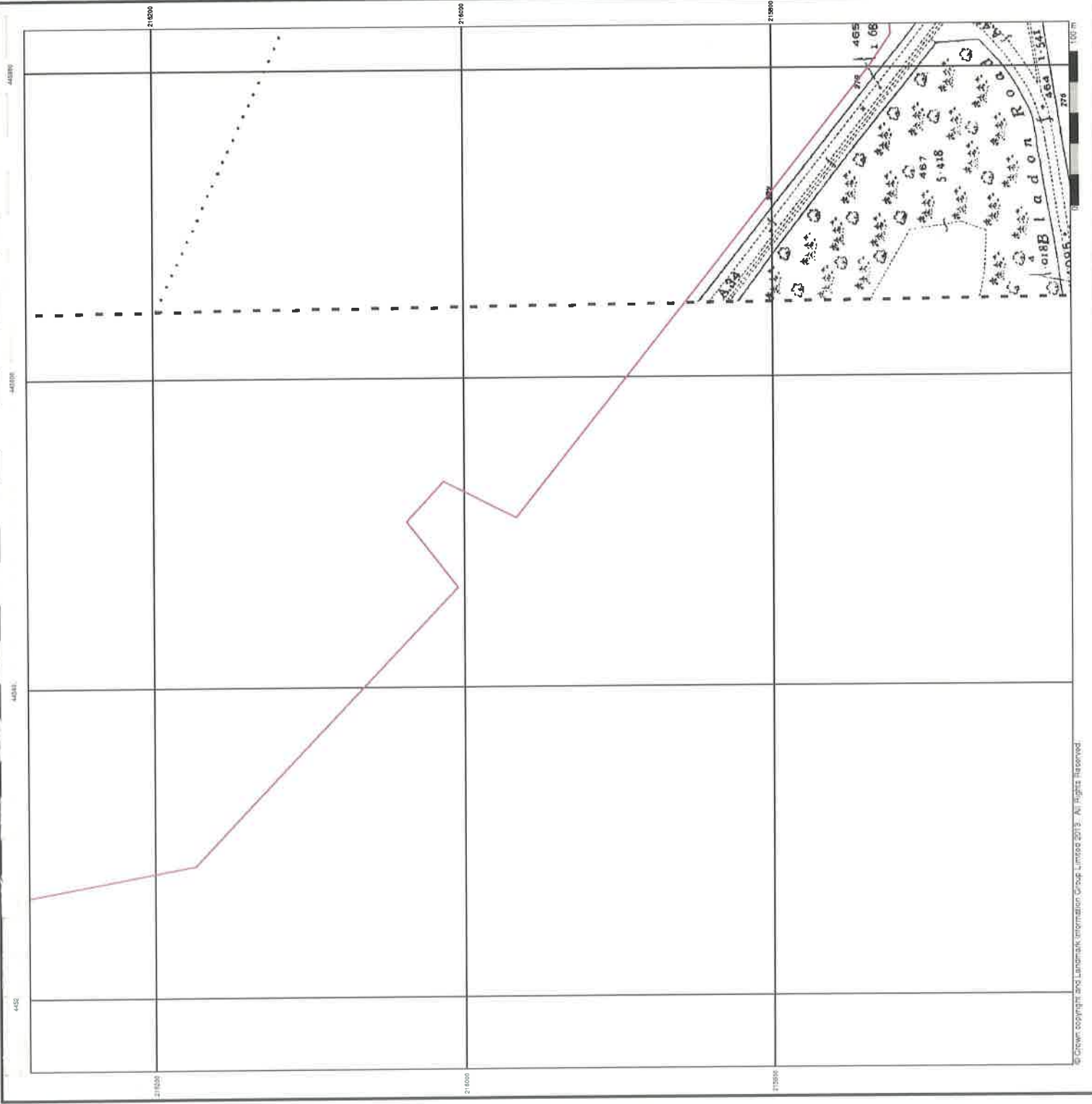


Order Details

Order Number: 59017107_1_1
 Customer Ref: 14.08.005
 National Grid Reference: 445780, 216300
 Slice: A
 Site Area (Ha): 67.85
 Search Buffer (m): 50

Site Details

Land East of Woodstock, Shipton Road, WOODSTOCK,
 Oxfordshire



© Crown copyright and Landmark Information Group Limited 2013. All Rights Reserved.

**Ordnance Survey Plan
Published 1974**

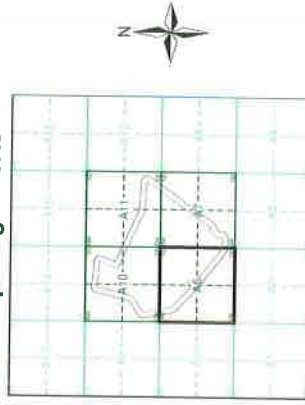
Source map scale - 1:2,500

The historical maps shown were reproduced from maps predominantly held at the scale adopted for England, Wales and Scotland in the 1940's. In 1854 the 1:2,500 scale was adopted for mapping urban areas and by 1896 it covered the whole of what were considered to be the cultivated parts of Great Britain. The published date given below is often some years later than the surveyed date. Before 1938, all OS maps were based on the Cassini Projection, with independent surveys of a single county or group of counties, giving rise to significant inaccuracies in outlying areas.

Map Name(s) and Date(s)



Historical Map - Segment A6

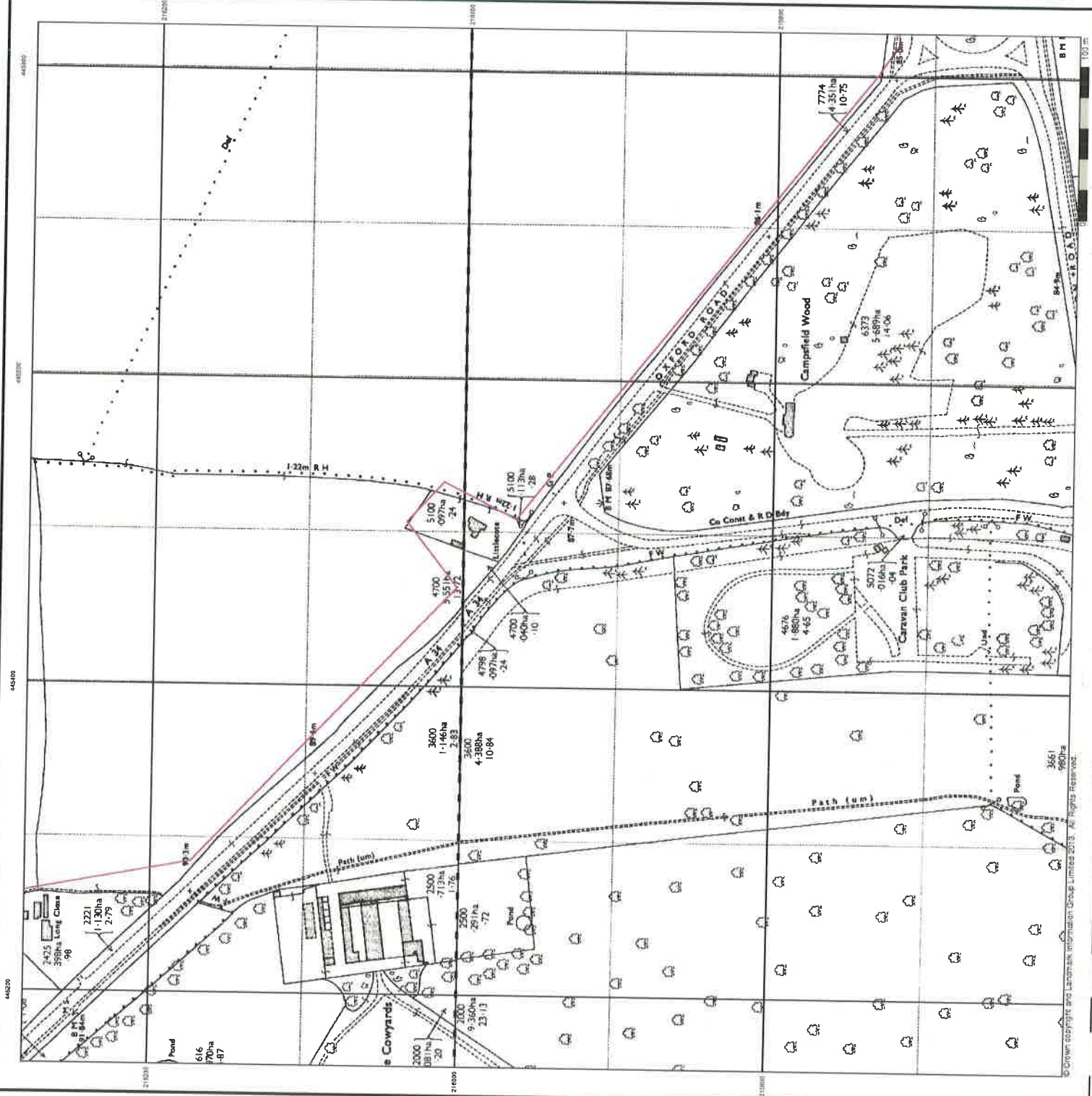


Order Details

Order Number: 59017107_1_1
 Customer Ref: 14.08.005
 National Grid Reference: 445780, 216300
 Site: A
 Site Area (Ha): 67.85
 Search Buffer (m): 50

Site Details

Land East of Woodstock, Shipton Road, WOODSTOCK,
 Oxfordshire



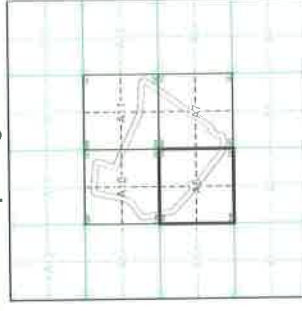
**Additional SIMs
Published 1989 - 1990
Source map scale - 1:2,500**

The SIM cards (Ordnance Survey's 'Survey of Information on Microfilm') are further, minor editions of mapping which were produced and published in between the main editions as an area was updated. They date from 1947 to 1994, and contain detailed information on buildings, roads and land-use. These maps were produced at both 1:2,500 and 1:1,250 scales.

Map Name(s) and Date(s)

SP4516	1989	1:2,500
SP4515	1990	1:2,500

Historical Map - Segment A6

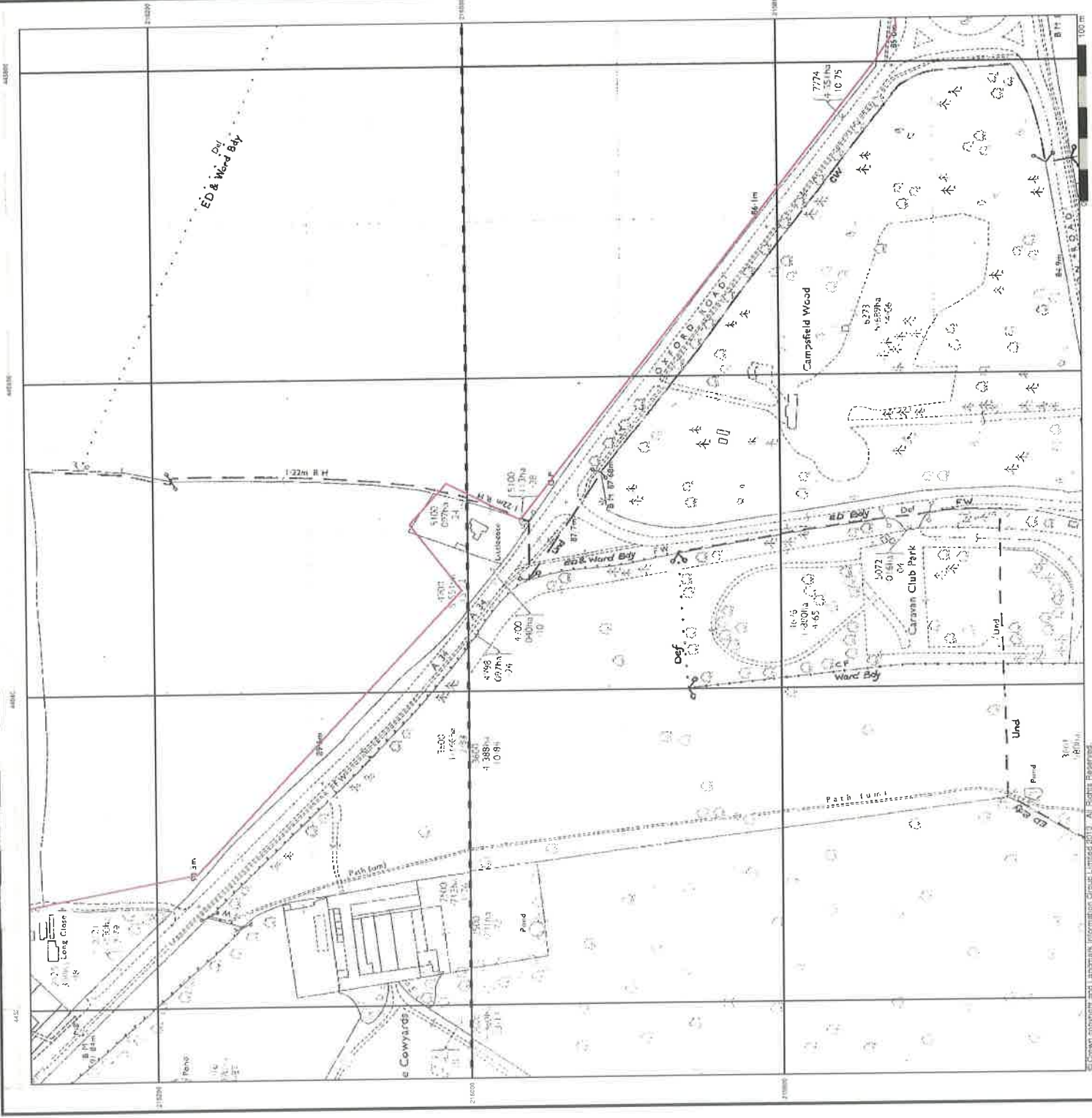


Order Details

Order Number: 59017107_1_1
 Customer Ref: 14.08.005
 National Grid Reference: 445780, 216900
 Site: A
 Site Area (Ha): 67.85
 Search Buffer (m): 50

Site Details

Land East of Woodstock, Sipton Road, WOODSTOCK, Oxfordshire

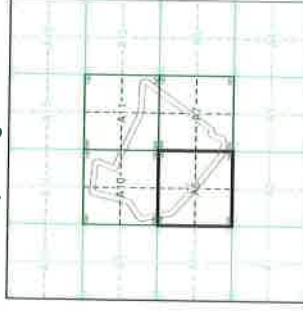


Large Scale National Grid Data superseded SIM cards (Ordnance Survey's 'Survey of Information on Microfilm') in 1992, and continued to be produced until 1999. These maps were the forerunners of digital mapping and so provide detailed information on houses and roads, but tend to show less topographic features such as vegetation. These maps were produced at both 1:2,500 and 1:1,250 scales.

Map Name(s) and Date(s)

SP4516	1
1994	1:2,500
SP4515	1
1994	1:2,500

Historical Map - Segment A6

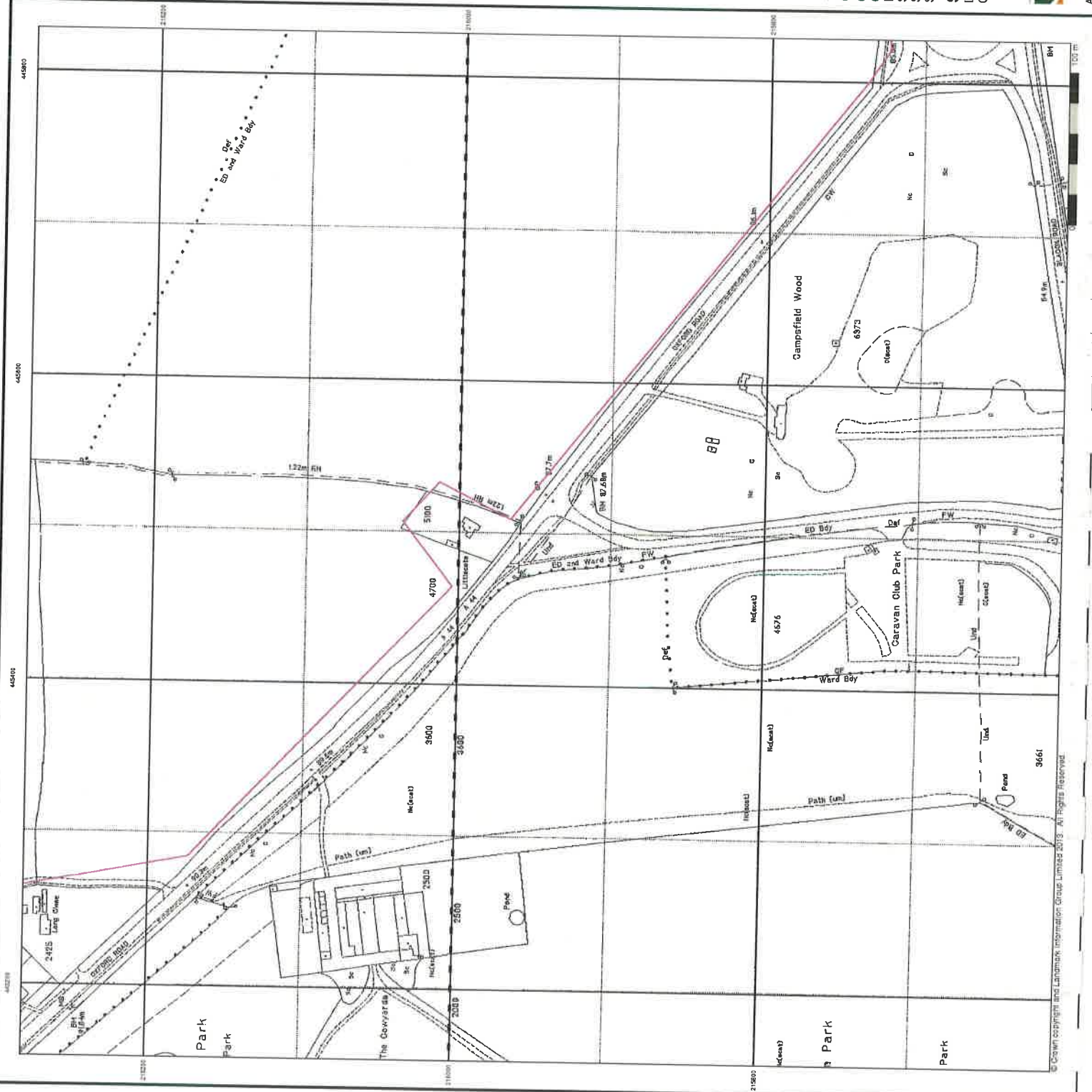


Order Details

Order Number: 59017107_1_1
 Customer Ref: 14.08.005
 National Grid Reference: 445780, 216300
 Slice: A
 Site Area (Ha): 67.85
 Search Buffer (m): 50

Site Details

Land East of Woodstock, Shipton Road, WOODSTOCK,
 Oxfordshire




© Crown copyright and Landmark Information Group Limited 2015. All Rights Reserved.

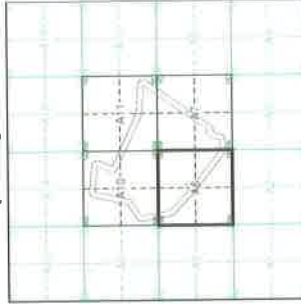
**Large-Scale National Grid Data
Published 1995
Source map scale - 1:2,500**

"Large Scale National Grid Data" superseded SIM cards (Ordnance Survey's "Survey of Information on Microfilm") in 1992, and continued to be produced until 1999. These maps were the fore-runners of digital mapping and so provide detailed information on houses and roads, but tend to show less topographic features such as vegetation. These maps were produced at both 1:2,500 and 1:1,250 scales.

Map Name(s) and Date(s)



Historical Map - Segment A6



Order Details

Order Number: 59017107_1_1
 Customer Ref: 14.08.005
 National Grid Reference: 445780, 216300
 Slice: A
 Site Area (Ha): 67.85
 Search Buffer (m): 50

Site Details

Land East of Woodstock, Shipton Road, WOODSTOCK, Oxfordshire



© Crown copyright and Landmark Information Group Limited 2013. All Rights Reserved.

Historical Mapping Legends

Ordnance Survey County Series and Ordnance Survey Plan 1:2,500

- Quarry
- Gravel Pit
- Sand Pit
- Clay Pit
- Shingle
- Refuse Heap
- Sloping Masonry
- Marsh
- Reeds
- Osiers
- Rough Pasture
- Furze
- Wood
- Mixed Wood
- Brushwood
- Orchard
- Fir
- Ford
- Stepping Stones
- Ferry
- Waterfall
- Lock
- Trig. Station
- 507 Δ
- Altitude at Trig. Station
- Bench Mark
- 442 +
- Surface Level
- Arrow denotes flow of water
- Antiquities (site of)
- Cutting
- Embankment
- Railway crossing Road
- Level Crossing
- Road crossing Railway
- Road over River or Canal
- Road over single stream
- River or Canal

Large-Scale National Grid Data 1:2,500 and 1:1,250

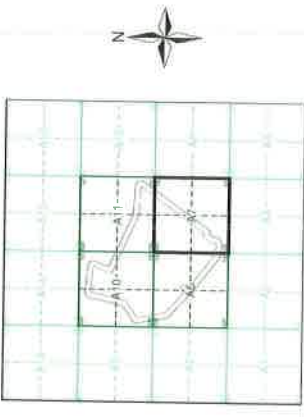
- Inactive Quarry, Chalk Pit or Clay Pit
- Active Quarry, Chalk Pit or Clay Pit
- Rock
- Boulders
- Cliff
- Slopes
- Top
- Roofed Building
- Glazed Roof Building
- Sloping Masonry
- Archway
- Non-Coniferous Tree (surveyed)
- Confiferous Tree (surveyed)
- Non-Coniferous Trees (not surveyed)
- Confiferous Trees (not surveyed)
- Orchard Tree
- Scrub
- Bracken
- Coppice, Osier
- Reeds
- Marsh, Saltings
- Rough Grassland
- Heath
- Culvert
- Direction of water flow
- Bench Mark
- Antiquity (site of)
- Cave Entrance
- Triangulation Station
- Electricity Pylon
- Electricity Transmission Line
- County Boundary (Geographical)
- County & Civil Parish Boundary
- Civil Parish Boundary
- Admin. County or County Bor. Boundary
- London Borough Boundary
- Symbol marking point where boundary merging changes
- Bier House
- Boundary Post or Stone
- Public Office
- Public Convenience
- Public House
- Pump
- Signal Box or Bridge
- Signal Post or Light
- Spring
- Tank or Track
- Telephone Call Box
- Telephone Call Post
- Trough
- Water Point, Water Tap
- Well
- Wind Pump
- Normal Tidal Limit

Historical Mapping & Photography included:

Mapping Type	Scale	Date	Pg
Oxfordshire	1:2,500	1877	2
Oxfordshire	1:2,500	1889	3
Oxfordshire	1:2,500	1922	4
Oxfordshire	1:2,500	1939	5
Supply of Unpublished Survey Information	1:2,500	1873	6
Ordnance Survey Plan	1:2,500	1974 - 1975	7
Additional SIMs	1:2,500	1989 - 1990	8
Large-Scale National Grid Data	1:2,500	1994	9
Large-Scale National Grid Data	1:2,500	1995	10



Historical Map - Segment A7



Order Details
 Order Number: 59017107_1_1
 Customer Ref: 14.08.005
 National Grid Reference: 445780, 216300
 Site Area (Ha): A 67.85
 Search Buffer (m): 50

Site Details
 Land East of Woodstock, Shipton Road, WOODSTOCK
 Oxfordshire



Tel: 0844 844 9892
 Fax: 0844 844 9851
 Web: www.envirocheck.co.uk

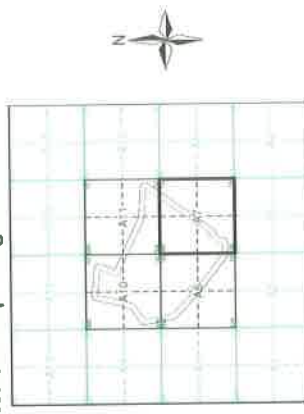
Oxfordshire
Published 1877
Source map scale - 1:2,500

The historical maps shown were reproduced from maps predominantly held at the scale adopted for England, Wales and Scotland in the 1840's. In 1854 the 1:2,500 scale was adopted for mapping urban areas and by 1898 it covered the whole of what were considered to be the cultivated parts of Great Britain. The published date given below is often some years later than the surveyed date. Before 1838, all OS maps were based on the Cassini Projection, with independent surveys of a single county or group of counties, giving rise to significant inaccuracies in outlying areas.

Map Name(s) and Date(s)



Historical Map - Segment A7

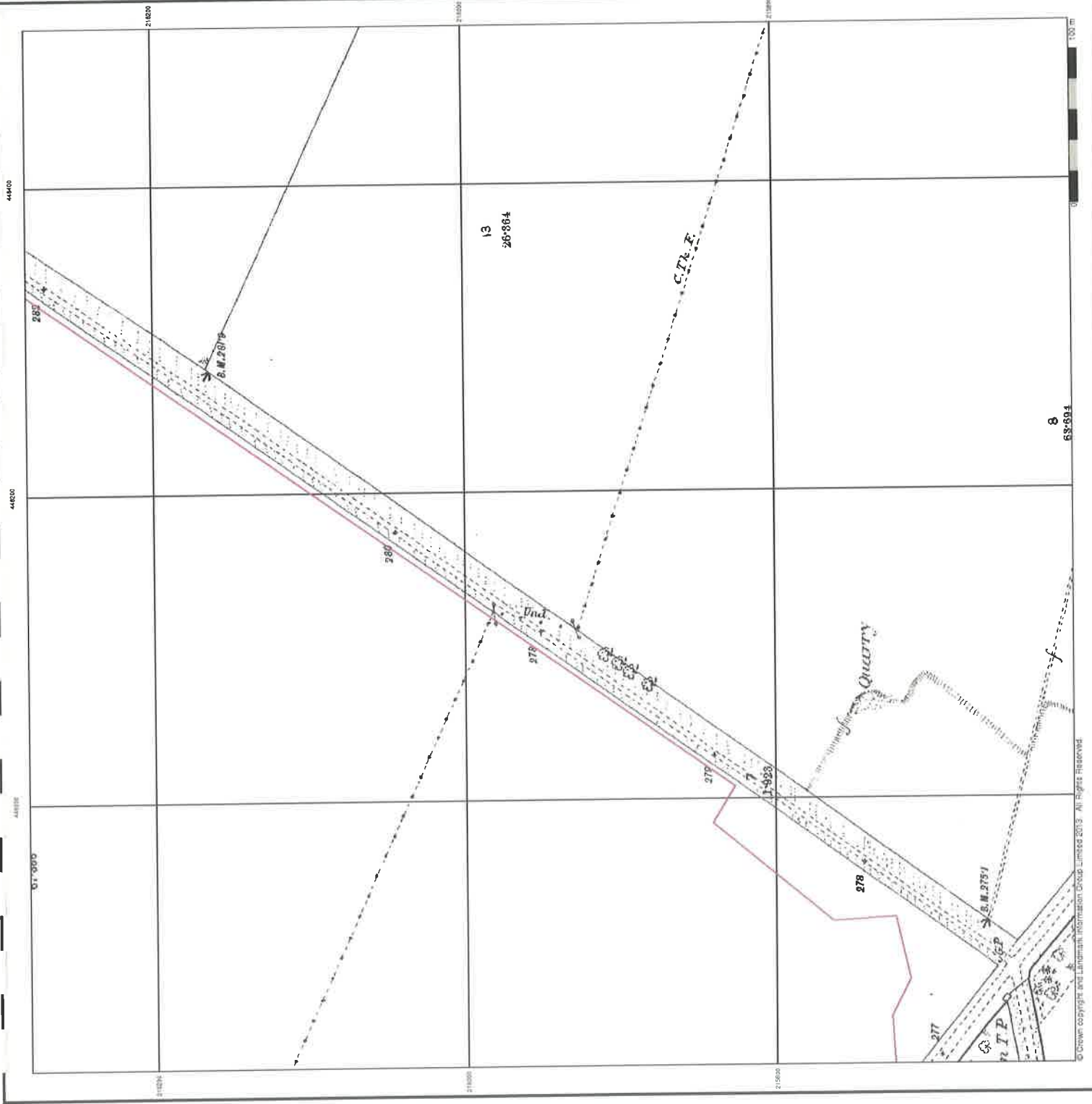


Order Details

Order Number: 59017107_1_1
 Customer Ref: 14.08.005
 National Grid Reference: 445780, 216300
 Slice: A
 Site Area (Ha): 67.85
 Search Buffer (m): 50

Site Details

Land East of Woodstock, Shipton Road, WOODSTOCK,
 Oxfordshire



Oxfordshire
Published 1899

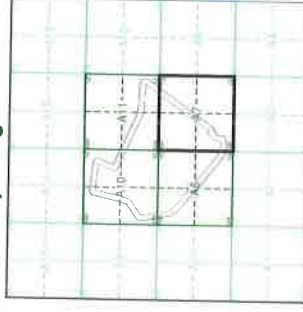
Source map scale - 1:2,500

The historical maps shown were reproduced from maps predominantly held at the scale adopted for England, Wales and Southern Ireland in the 1840's. In 1854 the 1:2,500 scale was adopted for mapping urban areas and by 1886 in 1886 it covered the whole of what were considered to be the settled parts of Great Britain. The published date given below is often some years after the surveyed date. Before 1938, all OS maps were based on the Cassini II Projection, with independent surveys of a single county or group of counties, giving rise to significant inaccuracies in outlying areas.

Map Name(s) and Date(s)



Historical Map - Segment A7

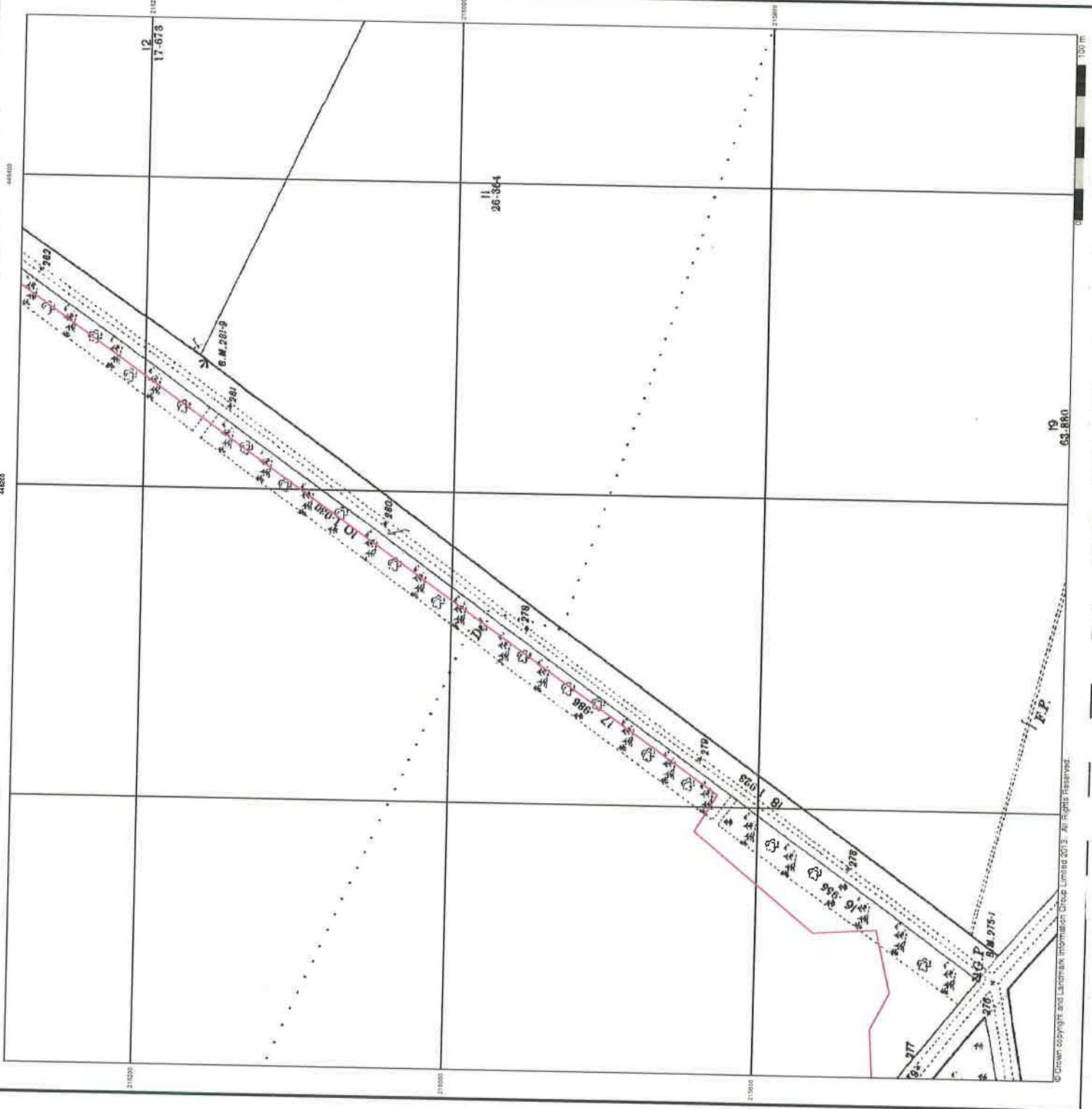


Order Details

Order Number: 59017107_1_1
 Customer Ref: 14_08_005
 National Grid Reference: 445780, 216300
 Slice: A
 Site Area (Ha): 67.85
 Search Buffer (m): 50

Site Details

Land East of Woodstock, Shipton Road, WOODSTOCK, Oxfordshire



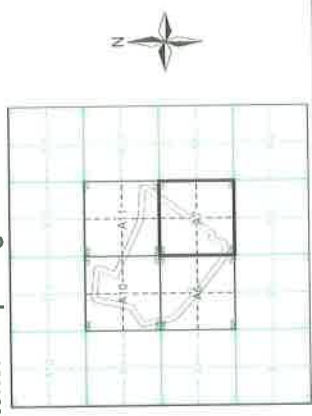
**Oxfordshire
Published 1922
Source map scale - 1:2,500**

The historical maps shown were reproduced from maps predominantly held at the scale adopted for England, Wales and Scotland in the 1840's. In 1854 the 1:2,500 scale was adopted for mapping urban areas and by 1896 it covered the whole of what were considered to be the cultivated parts of Great Britain. The published date given below is often some years later than the surveyed date. Before 1938, all OS maps were based on the Cassini Projection, with independent surveys of a single county or group of counties, giving rise to significant inaccuracies in outlying areas.

Map Name(s) and Date(s)



Historical Map - Segment A7

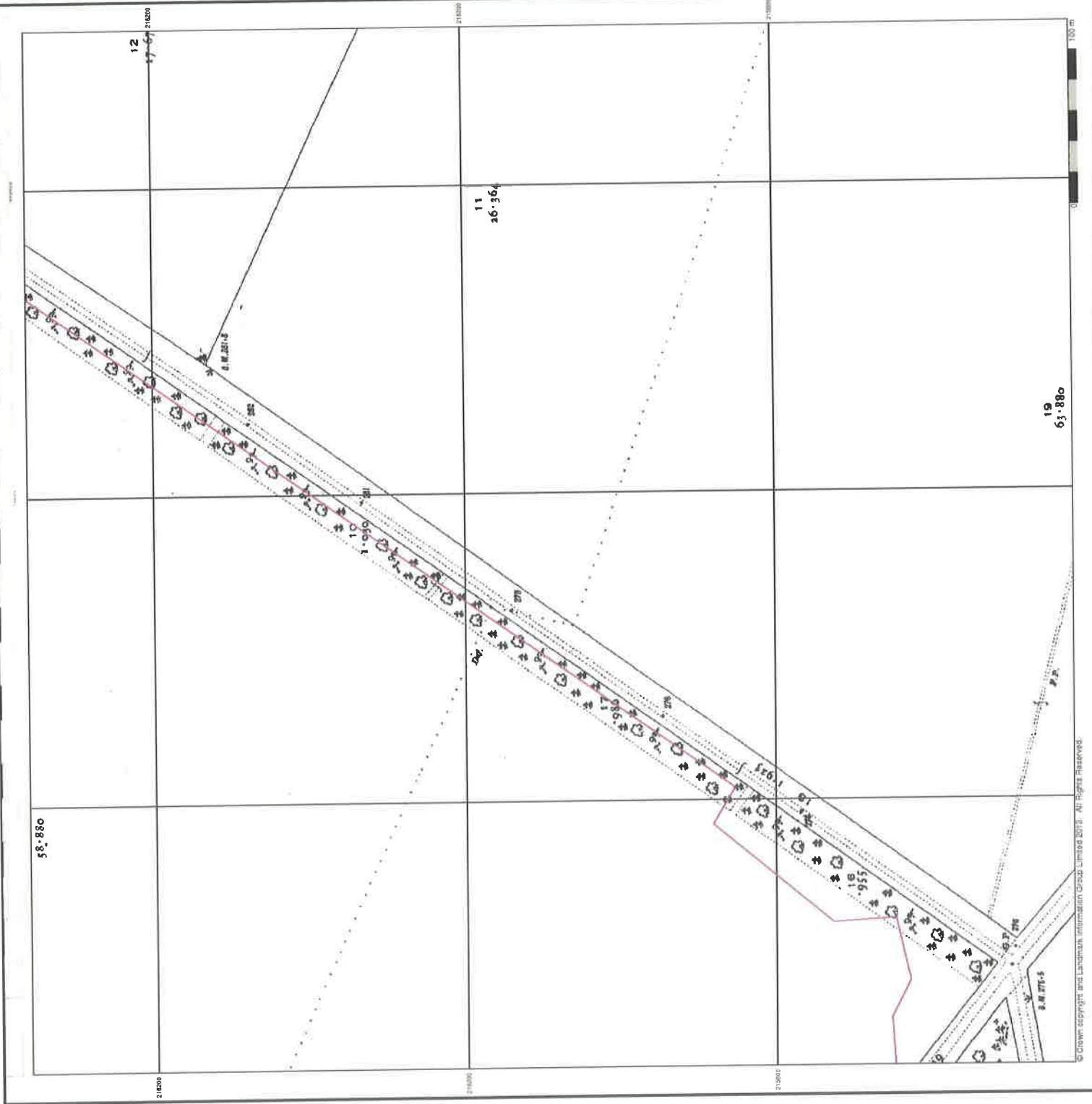


Order Details

Order Number: 59017107_1_1
 Customer Ref: 14.08.005
 National Grid Reference: 445780, 216300
 Slice: A
 Site Area (Ha): 67.85
 Search Buffer (m): 50

Site Details

Land East of Woodstock, Shipton Road, WOODSTOCK,
 Oxfordshire



**Oxfordshire
Published 1939**

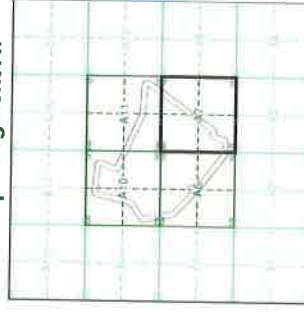
Source map scale - 1:2,500

The historical maps shown were reproduced from maps predominantly held at the scale adopted for England, Wales and Scotland in the 1940's. In 1954 the 1:2,500 scale was adopted for mapping urban areas and by 1956 it covered the whole of what were considered to be the cultivated parts of Great Britain. The published date given below is often some years later than the surveyed date. Before 1939, all OS maps were based on the Cassini Projection, with independent surveys of a single county or group of counties, giving rise to significant inaccuracies in outlying areas.

Map Name(s) and Date(s)



Historical Map - Segment A7

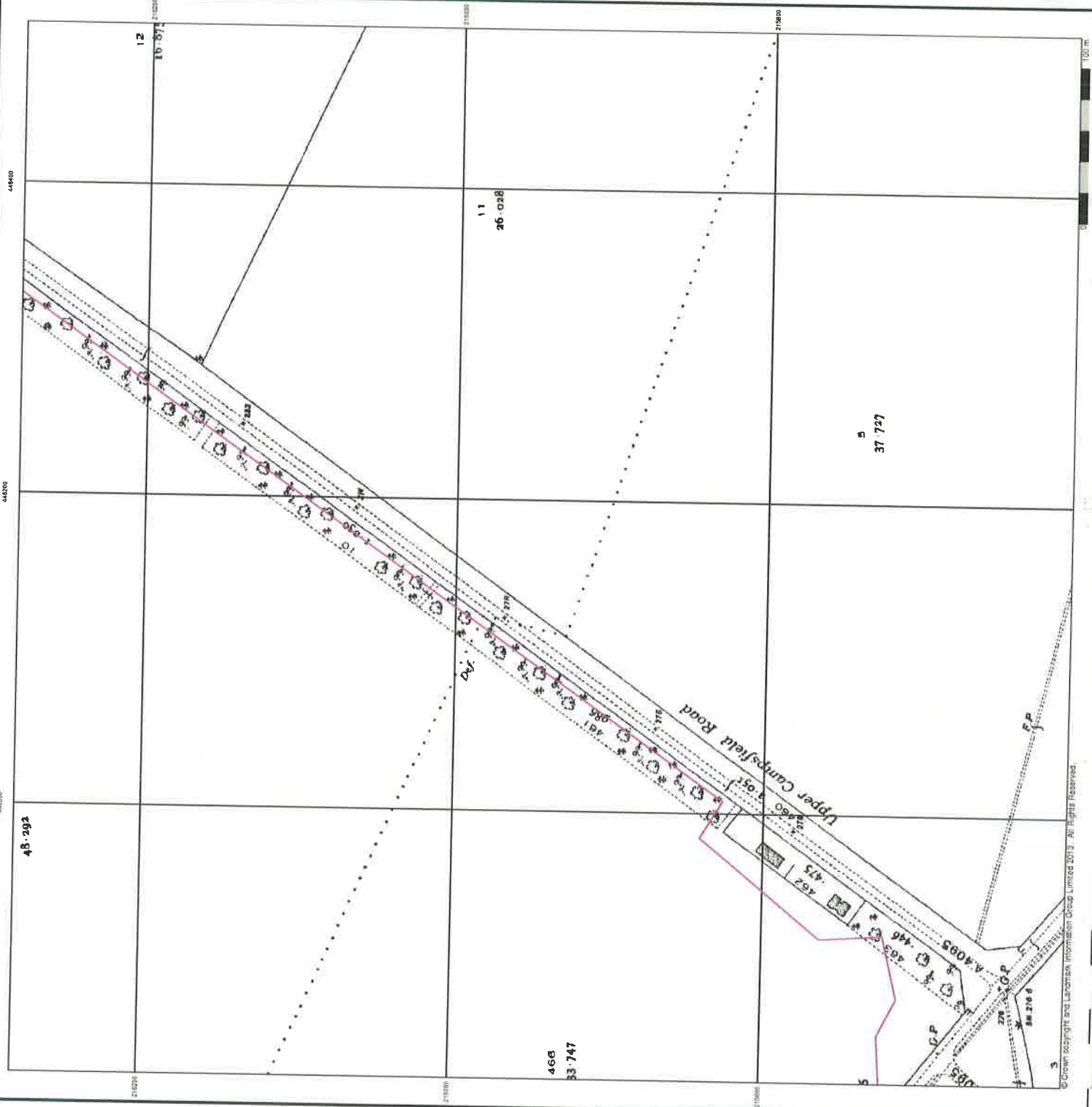


Order Details

Order Number: 59017107_1_1
 Customer Ref: 14.08.005
 National Grid Reference: 445780, 216300
 Slice: A
 Site Area (Ha): 67.85
 Search Buffer (m): 50

Site Details

Land East of Woodstock, Shipton Road, WOODSTOCK, Oxfordshire




© Crown copyright and Landmark Information Group Limited 2013. All Rights Reserved.

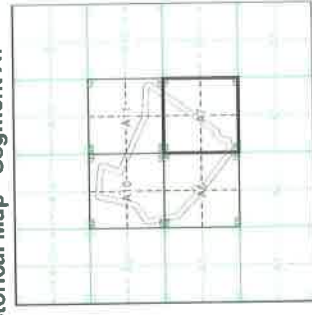
Supply of Unpublished Survey Information
Published 1973
Source map scale - 1:2,500

SUSI maps (Supply of Unpublished Survey Information) were produced between 1972 and 1977, mainly for internal use at Ordnance Survey. These were more of a 'work-in-progress' plan as they showed updates of individual areas on a map. These maps were unpublished, and they do not represent a single moment in time. They were produced at both 1:2,500 and 1:1,250 scales.

Map Name(s) and Date(s)



Historical Map - Segment A7

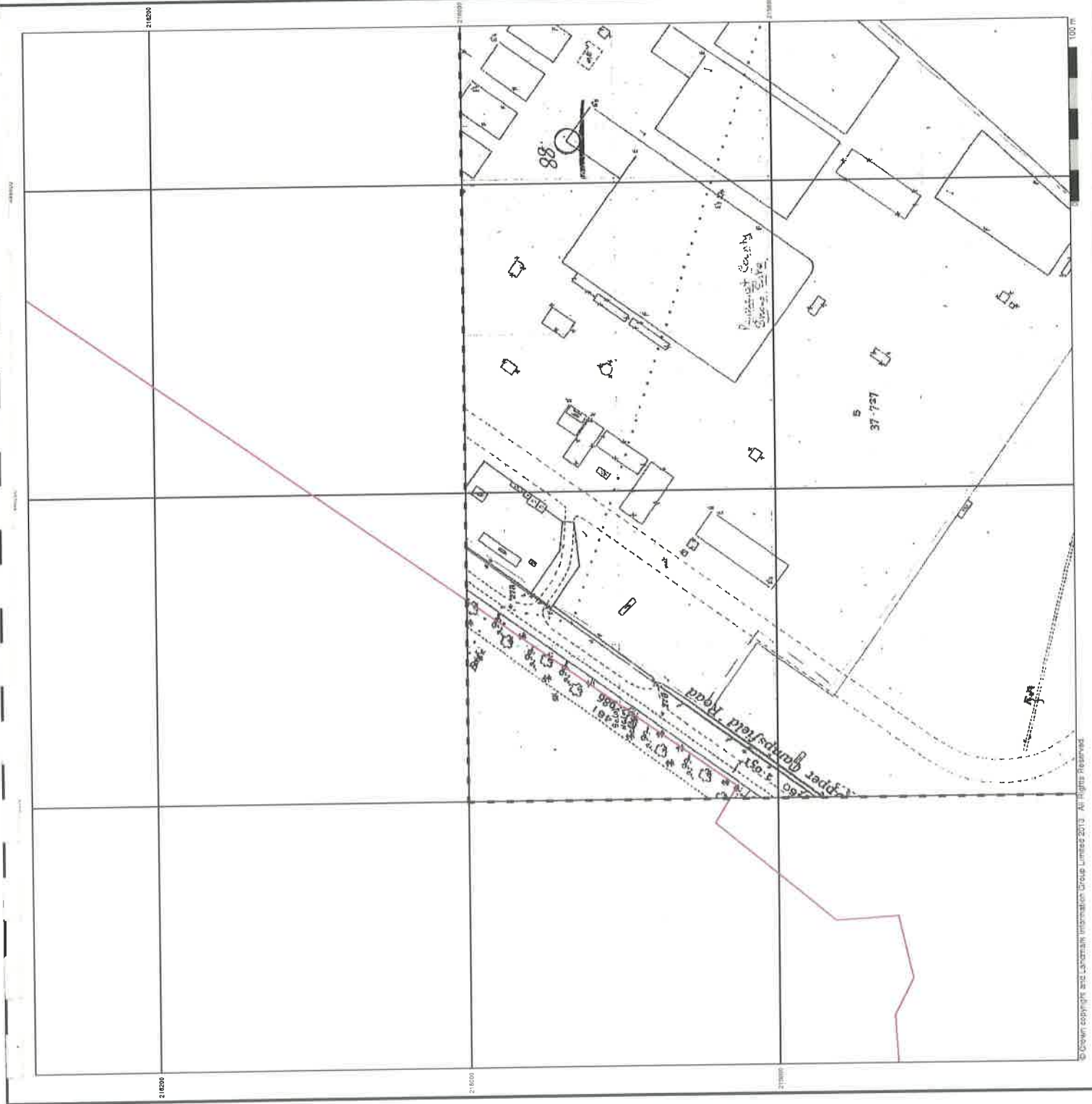


Order Details

Order Number: 59017107_1_1
 Customer Ref: 14.08.005
 National Grid Reference: 445790, 216300
 Slice: A
 Site Area (Ha): 67.85
 Search Buffer (m): 50

Site Details

Land East of Woodstock, Shipton Road, WOODSTOCK, Oxfordshire



Ordnance Survey Plan Published 1974 - 1975

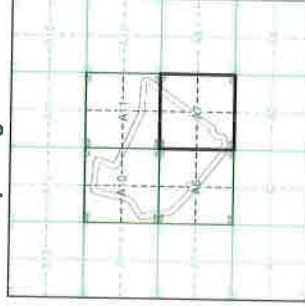
Source map scale - 1:2,500

The historical maps shown were reproduced from maps predominantly held at the scale adopted for England, Wales and Scotland in the 1840's. In 1854 the 1:2,500 scale was adopted for mapping urban areas in the early 1860's it covered the whole of what was considered to be the cultivated parts of Great Britain. The published date given below is often some years later than the surveyed date. Before 1938, all OS maps were based on the Cassini Projection, with independent surveys of a single county or group of counties, giving rise to significant inaccuracies in outlying areas.

Map Name(s) and Date(s)

SP4516	12.500	1975
SP4616	12.500	1975
SP4515	12.500	1974
SP4515	12.500	1974

Historical Map - Segment A7

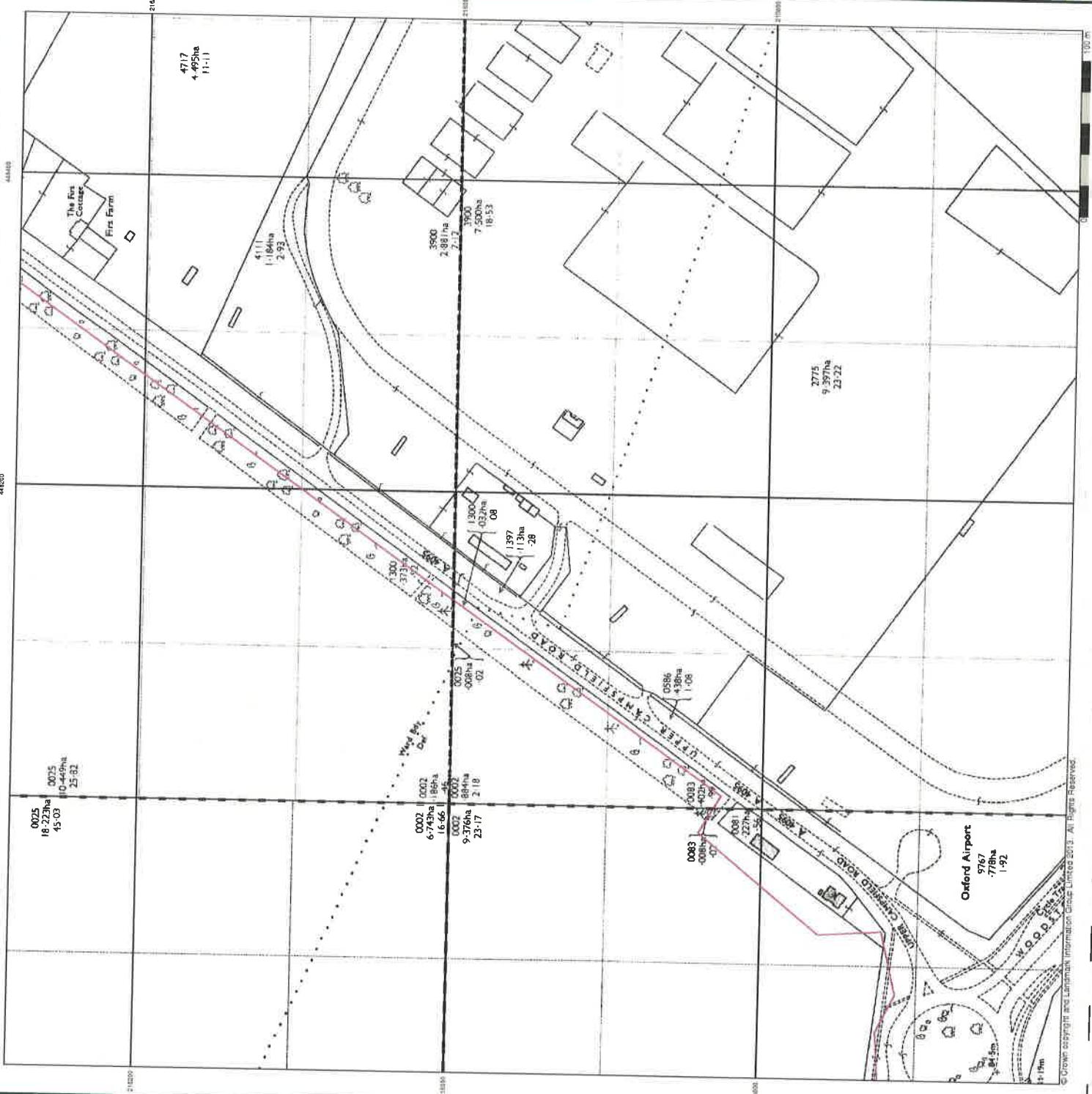


Order Details

Order Number: 59017107_1_1
 Customer Ref: 14.08.005
 National Grid Reference: 445780, 216300
 Slice: A
 Site Area (Ha): 67.85
 Search Buffer (m): 50

Site Details

Land East of Woodstock, Shipton Road, WOODSTOCK, Oxfordshire



© Crown copyright and Landmark Information Group Limited 2013. All Rights Reserved.

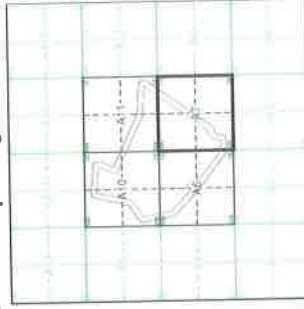
**Additional SIMS
Published 1989 - 1990
Source map scale - 1:2,500**

The SIM cards (Ordnance Survey's 'Survey of Information on Microfilm') are further, minor editions of mapping which were produced and published in between the main editions as an area was updated. The data from 1947 to 1994, and contain detailed information on buildings, roads and land-use. These maps were produced at both 1:2,500 and 1:1,250 scales.

Map Name(s) and Date(s)

SP4515	1989	1:2,500
SP4515	1990	1:2,500

Historical Map - Segment A7



Order Details

Order Number: 59017107_1_1
 Customer Ref: 14.08.005
 National Grid Reference: 445780, 216300
 Slice: A
 Site Area (Ha): 67.85
 Search Buffer (m): 50

Site Details

Land East of Woodstock, Shipton Road, WOODSTOCK, Oxfordshire

Large-Scale National Grid Data Published 1994

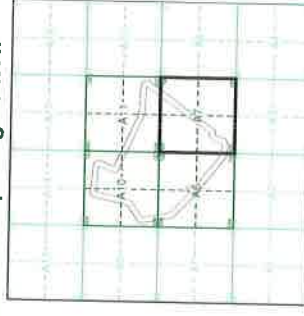
Source map scale - 1:2,500

'Large Scale National Grid Data' superseded SIM cards (Ordnance Survey's 'Survey of Information on Microfilm') in 1992, and continued to be produced until 1994. These maps were the forerunners of digital mapping and so provide detailed information on houses and roads, but tend to show less topographic features such as vegetation. These maps were produced at both 1:2,500 and 1:1,250 scales.

Map Name(s) and Date(s)

SP4516	1994	12,500
SP4616	1994	12,500
SP4515	1994	12,500

Historical Map - Segment A7

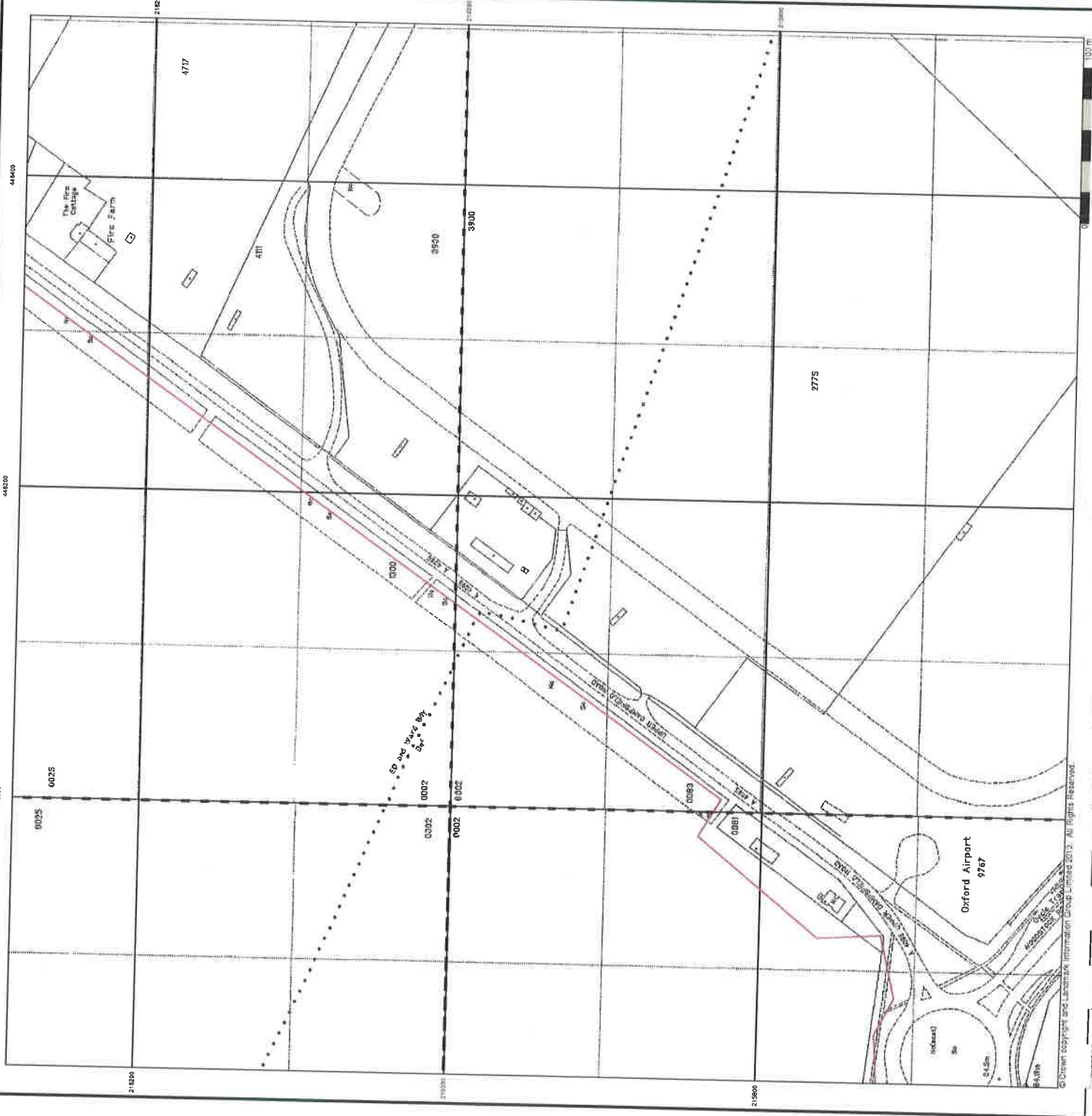


Order Details

Order Number: 59017107_1_1
 Customer Ref: 14.08.005
 National Grid Reference: 445780, 216300
 Slice: A
 Site Area (Ha): 67.85
 Search Buffer (m): 50

Site Details

Land East of Woodstock, Shipton Road, WOODSTOCK, Oxfordshire




© Drawn copyright and Landmark Information Group Limited 2013. All Rights Reserved.

Large-Scale National Grid Data Published 1995

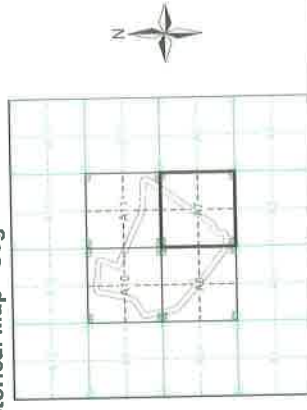
Source map scale - 1:2,500

"Large Scale National Grid Data" superseded SIM cards (Ordnance Survey's "Survey of Information on Microfilm") in 1992, and continued to be produced until 1995. These maps were the forerunners of digital maps and do provide detailed information on houses and roads, but tend to show less topographic features such as vegetation. These maps were produced at both 1:2,500 and 1:1,250 scales.

Map Name(s) and Date(s)



Historical Map - Segment A7



Order Details

Order Number: 59017107_1_1
 Customer Ref: 14.08.005
 National Grid Reference: 445780, 216300
 Slice: A
 Site Area (Ha): 67.85
 Search Buffer (m): 50

Site Details

Land East of Woodstock, Shipton Road, WOODSTOCK, Oxfordshire



Tel: 0844 844 9952
 Fax: 0844 844 9951
 Web: www.envirocheck.co.uk



Historical Mapping Legends

Ordnance Survey County Series and Ordnance Survey Plan 1:2,500

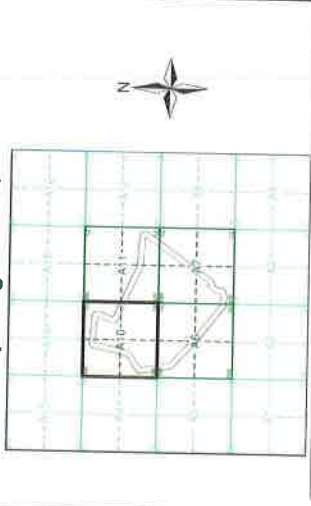
Ordnance Survey Plan, Additional SIMs and Supply of Unpublished Survey Information 1:2,500 and 1:1,250

Large Scale National Grid Data 1:2,500 and 1:1,250

Historical Mapping & Photography included:

Mapping Type	Scale	Date	Pg
Oxfordshire	1:2,500	1877	2
Oxfordshire	1:2,500	1899	3
Oxfordshire	1:2,500	1922	4
Oxfordshire	1:2,500	1939	5
Ordnance Survey Plan	1:2,500	1974	6
Additional SIMs	1:2,500	1989	7
Large-Scale National Grid Data	1:2,500	1994	8

Historical Map - Segment A10



Order Details

Order Number: 59017107_1_1
 Customer Ref: 14.08.005
 National Grid Reference: 445780, 216300
 Slice: A
 Site Area (Ha): 67.85
 Search Buffer (m): 50

Site Details

Land East of Woodstock, Shipton Road, WOODSTOCK, Oxfordshire



Tel: 0844 844 9952
 Fax: 0844 844 9951
 Web: www.environmental.co.uk

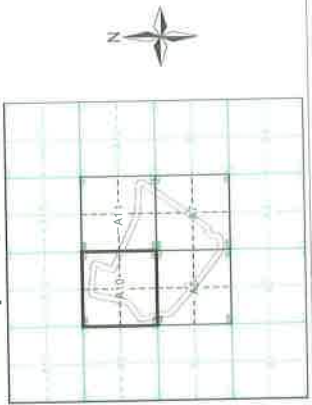
**Oxfordshire
Published 1877
Source map scale - 1:2,500**

The historical maps shown were reproduced from maps predominantly held at the scale adopted for England, Wales and Scotland in the 1840s. In 1854 the 1:2,500 scale was adopted for mapping urban areas and by 1896 it covered the whole of what were considered to be the cultivated parts of Great Britain. The published data given below is often some years later than the surveyed data. Before 1938, all OS maps were based on the Cassini Projection, with independent surveys of a single county or group of counties, giving rise to significant inaccuracies in outlying areas.

Map Name(s) and Date(s)

057_05	1877	1:2,500
057_06	1877	1:2,500

Historical Map - Segment A10

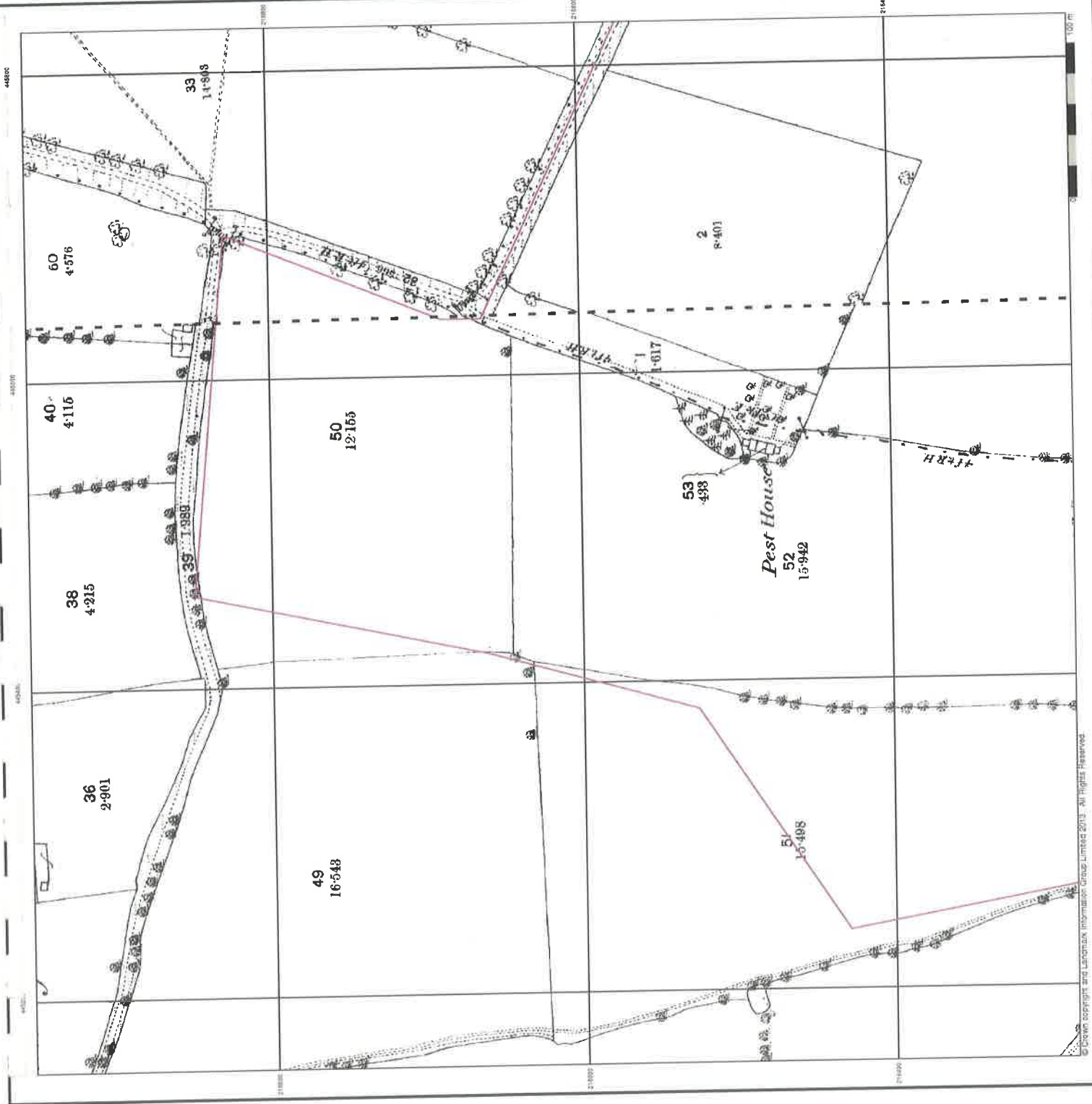


Order Details

Order Number: 59017107_1_1
 Customer Ref: 14.08.005
 National Grid Reference: 445780, 216300
 Slice: A
 Site Area (Ha): 67.85
 Search Buffer (m): 50

Site Details

Land East of Woodstock, Shipton Road, WOODSTOCK, Oxfordshire



**Oxfordshire
Published 1899**

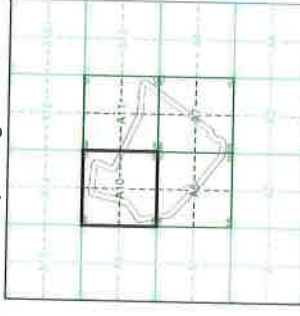
Source map scale - 1:2,500

The historical maps shown were reproduced from maps predominantly held at the scale adopted for England, Wales and Scotland in the 1840s. In 1854 the 1:2,500 scale was adopted for mapping urban areas and by 1896 it covered the whole of what was considered to be the cultivated parts of Great Britain. The published data often balance to other surveys later than the surveyed data. Before 1938, all OS maps were based on the Cassini Projection, with independent surveys of a single county or group of counties, giving rise to significant inaccuracies in outlying areas.

Map Name(s) and Date(s)

026_06	1899	1:2,500
027_05	1899	1:2,500

Historical Map - Segment A10

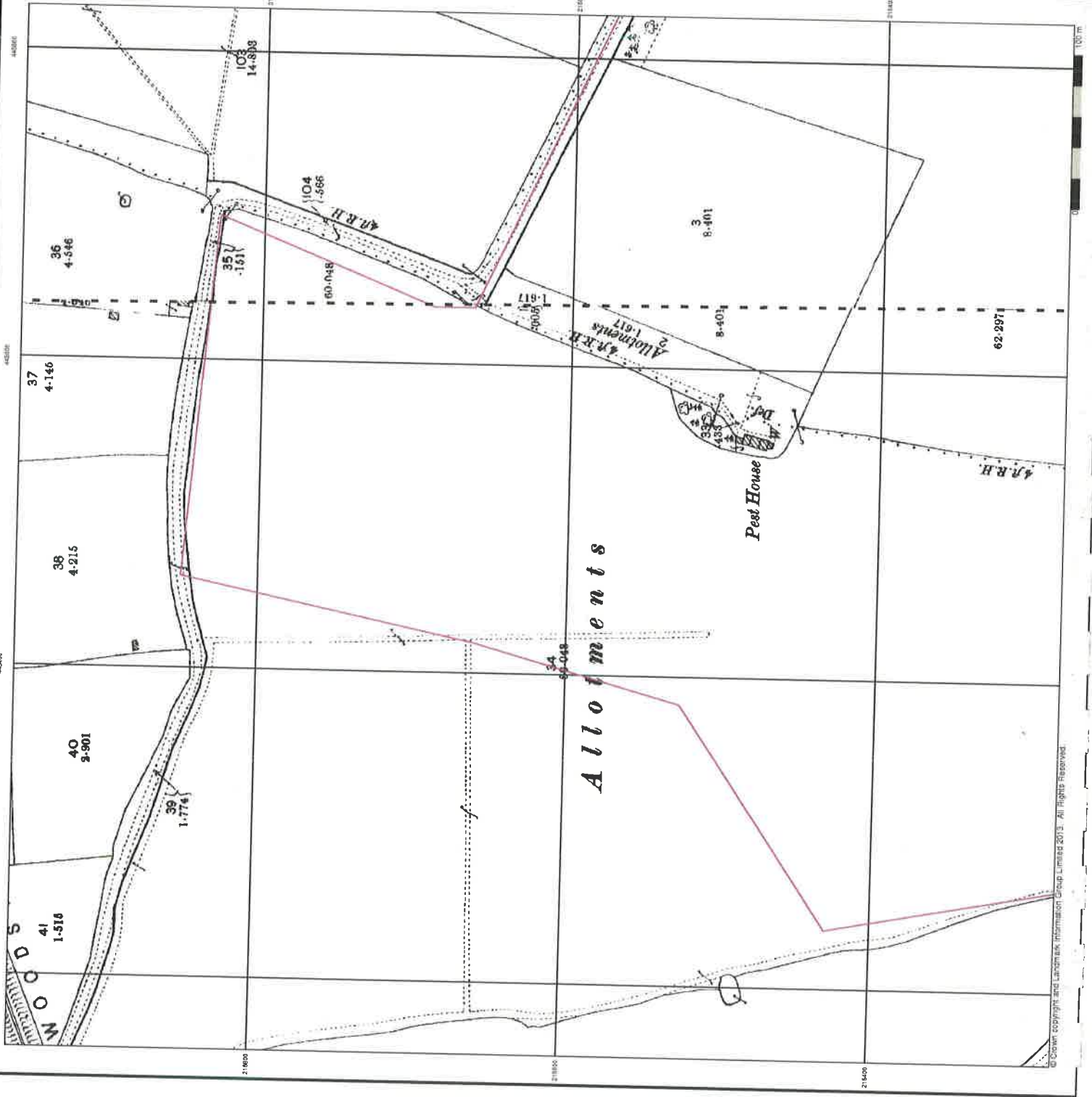


Order Details

Order Number: 59017107_L1
 Customer Ref: 14.08.005
 National Grid Reference: 445780, 216300
 Slice: A
 Site Area (Ha): 67.85
 Search Buffer (m): 50

Site Details

Land East of Woodstock, Shipton Road, WOODSTOCK,
 Oxfordshire




Oxfordshire Published 1922

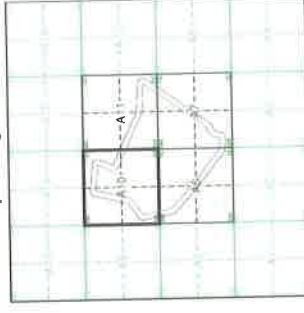
Source map scale - 1:2,500

The historical maps shown were reproduced from maps predominantly held at the scale adopted for England, Wales and Scotland in the 1840's. In 1854 the 1:2,500 scale was adopted for mapped rural areas and by 1896 it covered the whole of what were regarded to be the cultivated parts of Great Britain. The published 1922 OS maps are often some years later than the surveyed data. Before 1922 all OS maps were based on the Cassini Projection, with independent surveys of a single county or group of counties, giving rise to significant inaccuracies in adjoining areas.

Map Name(s) and Date(s)



Historical Map - Segment A10

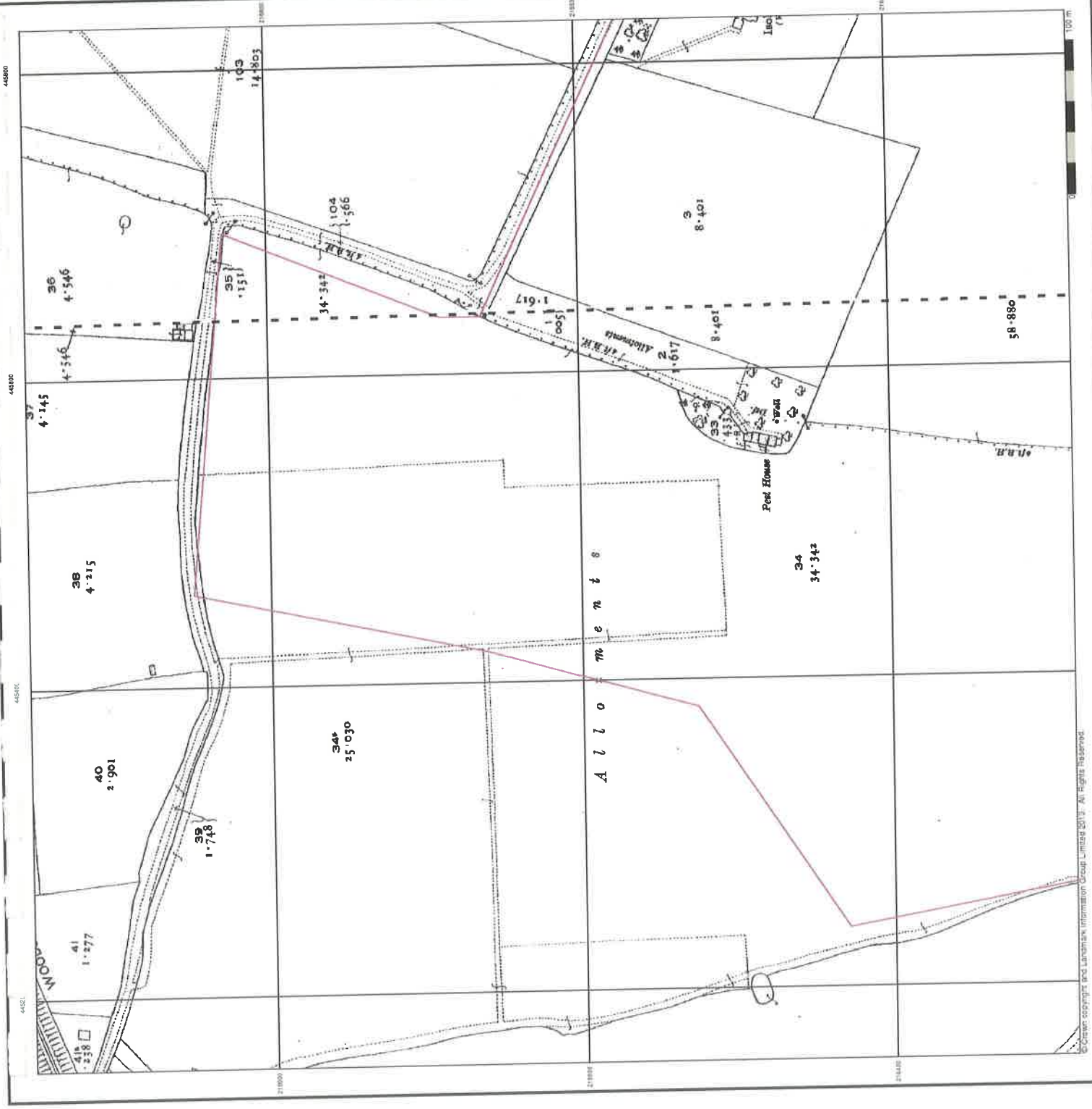


Order Details

Order Number: 59017107_1_1
 Customer Ref: 14.08.005
 National Grid Reference: 445780, 216300
 Slice: A
 Site Area (Ha): 67.85
 Search Buffer (m): 50

Site Details

Land East of Woodstock, Shipton Road, WOODSTOCK, Oxfordshire



Oxfordshire
Published 1939

Source map scale - 1:2,500

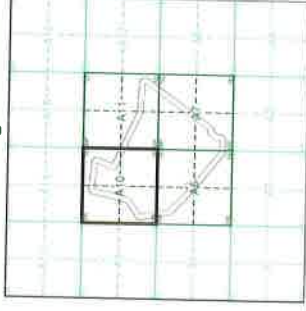
The historical maps shown were reproduced from maps predominantly held at the scale adopted for England, Wales and Scotland in the 1940's. In 1954 the 1:2,500 scale was adopted for most rural areas and by 1956 it covered the whole of what were considered to be the cultivated parts of Great Britain. The published date given below is the year after the survey was completed. Before 1939, all OS maps were based on the Cassini Projection, with independent surveys of a single county or group of counties, giving rise to significant inaccuracies in outlying areas.

Map Name(s) and Date(s)



027_05
1939
1:2,500

Historical Map - Segment A10

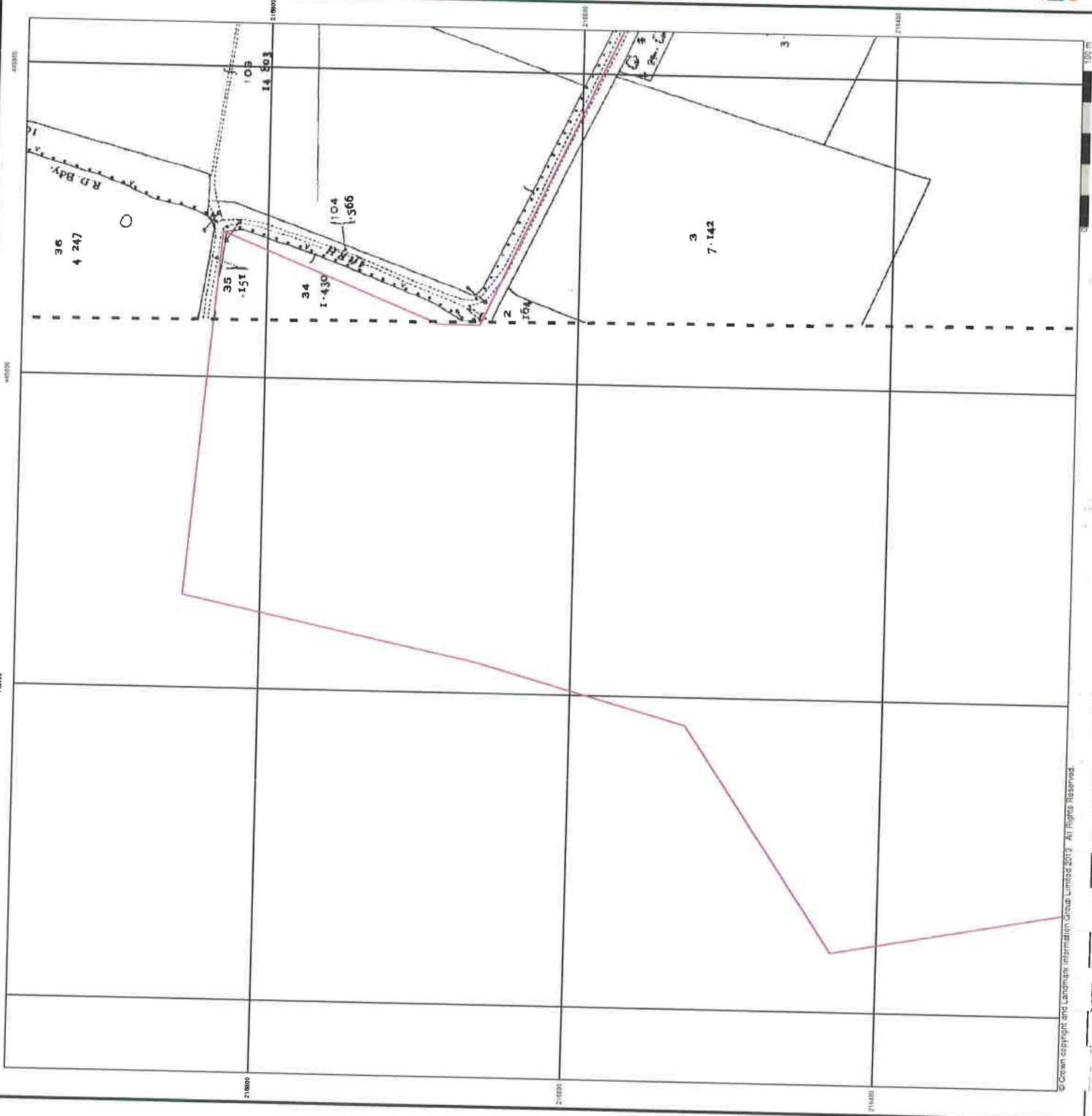


Order Details

Order Number: 59017107_1_1
Customer Ref: 14.08.005
National Grid Reference: 445780, 216300
Slice: A
Site Area (Ha): 67.85
Search Buffer (m): 50

Site Details

Land East of Woodstock, Shipton Road, WOODSTOCK, Oxfordshire



**Ordnance Survey Plan
Published 1974**

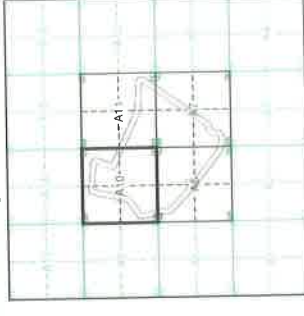
Source map scale - 1:2,500

The historical maps shown were reproduced from maps predominantly held at the scale adopted for England, Wales and Scotland in the 1850s in 1854. The 1:2,500 scale was adopted for mapping urban areas and by 1896 of Great Britain. The published data given below is often some years later than the surveyed data. Before 1938, all OS maps were based on the Cassini Projection, with independent surveys of a single county or group of counties, giving rise to significant inaccuracies in outlying areas.

Map Name(s) and Date(s)



Historical Map - Segment A10

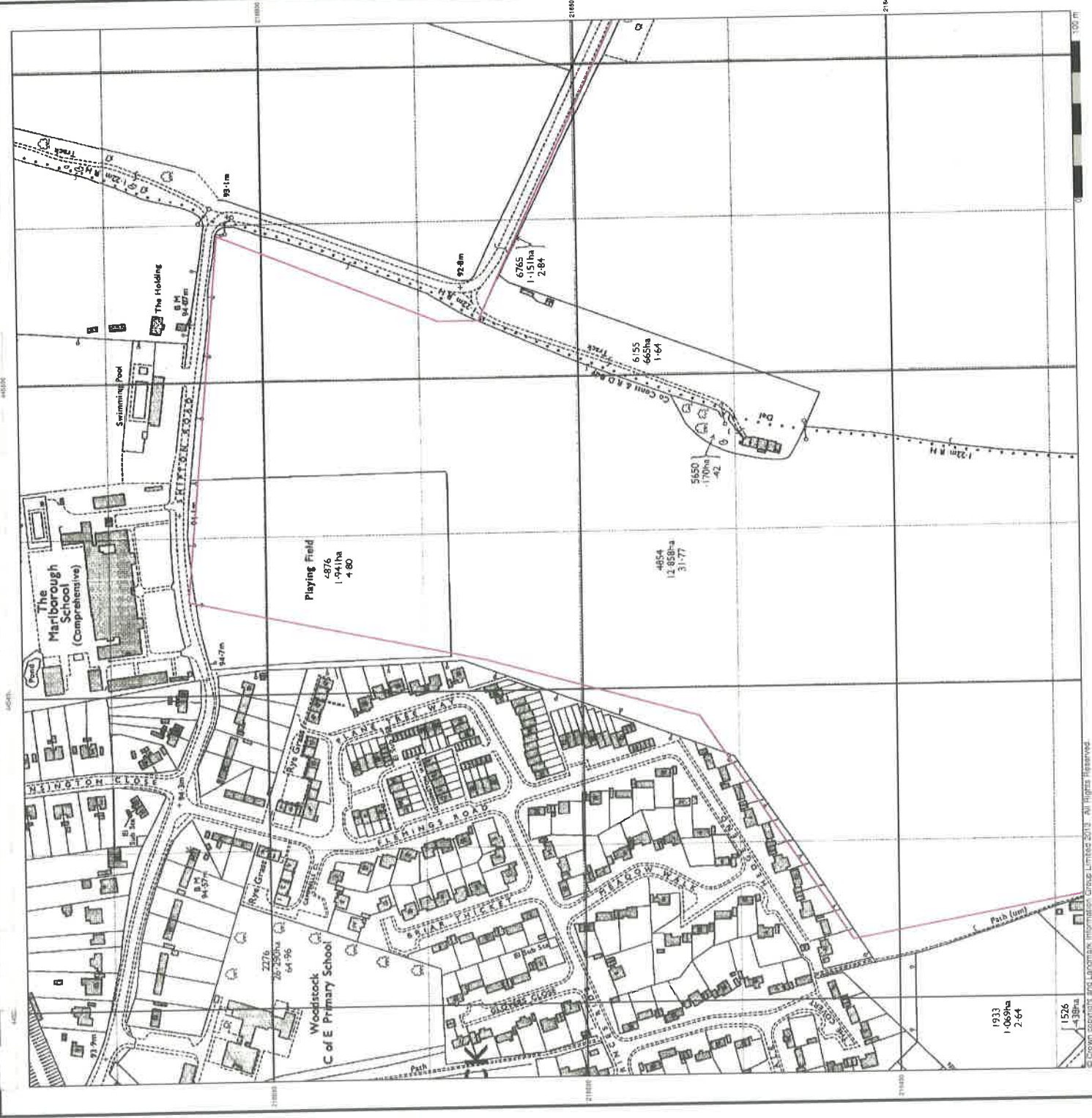


Order Details

Order Number: 59017107_1_1
 Customer Ref: 14.08.005
 National Grid Reference: 445780, 216300
 Slice: A
 Site Area (Ha): 67.85
 Search Buffer (m): 50

Site Details

Land East of Woodstock, Shipton Road, WOODSTOCK, Oxfordshire



© Crown Copyright and Landmark Information Group, Limited 2013. All Rights Reserved.

**Additional SIMS
Published 1989**

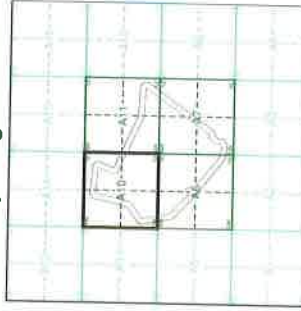
Source map scale - 1:2,500

The SIM cards (Ordnance Survey's 'Survey of Information on Microfilm') are further, minor editions of mapping which were produced and published in between the main editions of the OS maps. The area was updated in 1984, and contain detailed information on buildings, roads and land-use. These maps were produced at both 1:2,500 and 1:1,250 scales.

Map Name(s) and Date(s)



Historical Map - Segment A10



Order Details

Order Number: 59017107_1_1
 Customer Ref: 14.08.005
 National Grid Reference: 445780, 216300
 Slice: A
 Site Area (Ha): 67.85
 Search Buffer (m): 50

Site Details

Land East of Woodstock, Shipton Road, WOODSTOCK, Oxfordshire



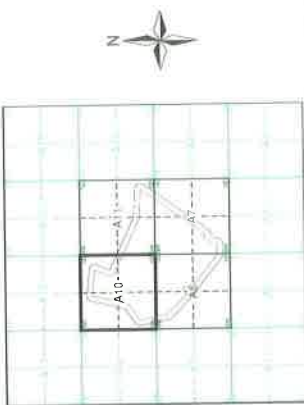
**Large-Scale National Grid Data
Published 1994
Source map scale - 1:2,500**

Large Scale National Grid Data superseded SIM cards (Ordnance Survey's Survey of Information on Microfilm) in 1992, and continued to be produced until 1999. These maps were the forerunners of digital mapping and so provide detailed information on houses and roads, but tend to show less topographic features such as vegetation. These maps were produced at both 1:2,500 and 1:1,250 scales.

Map Name(s) and Date(s)



Historical Map - Segment A10



Order Details

Order Number: 59017107_1_1
 Customer Ref: 14.08.005
 National Grid Reference: 445780, 216300
 Silce: A
 Site Area (Ha): 67.85
 Search Buffer (m): 50

Site Details

Land East of Woodstock, Shipton Road, WOODSTOCK, Oxfordshire



© Crown copyright and database information. Crown Limited 2013. All rights reserved.

Historical Mapping Legends

Ordnance Survey County Series and Ordnance Survey Plan 1:2,500

Ordnance Survey Plan, Additional SIMs and Supply of Unpublished Survey Information 1:2,500 and 1:1,250

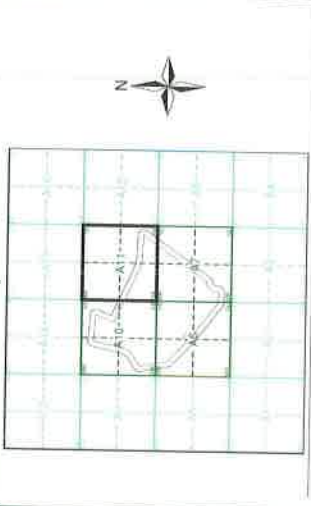
Large-Scale National Grid Data 1:2,500 and 1:1,250

Historical Mapping & Photography included:

Mapping Type	Scale	Date	Pg
Oxfordshire	1:2,500	1877	2
Oxfordshire	1:2,500	1899	3
Oxfordshire	1:2,500	1922	4
Oxfordshire	1:2,500	1939	5
Ordnance Survey Plan	1:2,500	1974 - 1975	6
Additional SIMs	1:2,500	1989	7
Large-Scale National Grid Data	1:2,500	1994	8



Historical Map - Segment A11



Order Details

Order Number: 59017107_1_1
 Customer Ref: 14.08.005
 National Grid Reference: 445780, 216300
 Slice: A
 Site Area (Ha): 67.85
 Search Buffer (m): 50

Site Details

Land East of Woodstock, Shipton Road, WOODSTOCK, Oxfordshire




Tel: 0844 844 8959
 Fax: 0844 844 5951
 Web: www.envirocheck.co.uk

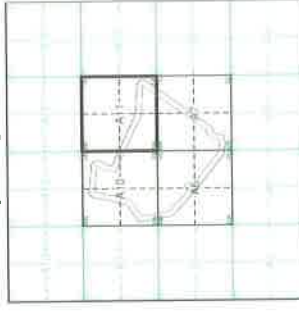
Oxfordshire
Published 1877
Source map scale - 1:2,500

The historical maps shown were reproduced from maps predominantly held at the scale adopted for England, Wales and Scotland in the 1840's. In 1854 the 1:2,500 scale was adopted for mapping urban areas and by 1886 it covered the whole of what were considered to be the cultivated parts of Great Britain. The published date given below is often some years later than the surveyed date. Before 1938, all OS maps were based on the Cassini Projection, with independent surveys of a single county or group of counties, giving rise to significant inaccuracies in outlying areas.

Map Name(s) and Date(s)



Historical Map - Segment A11

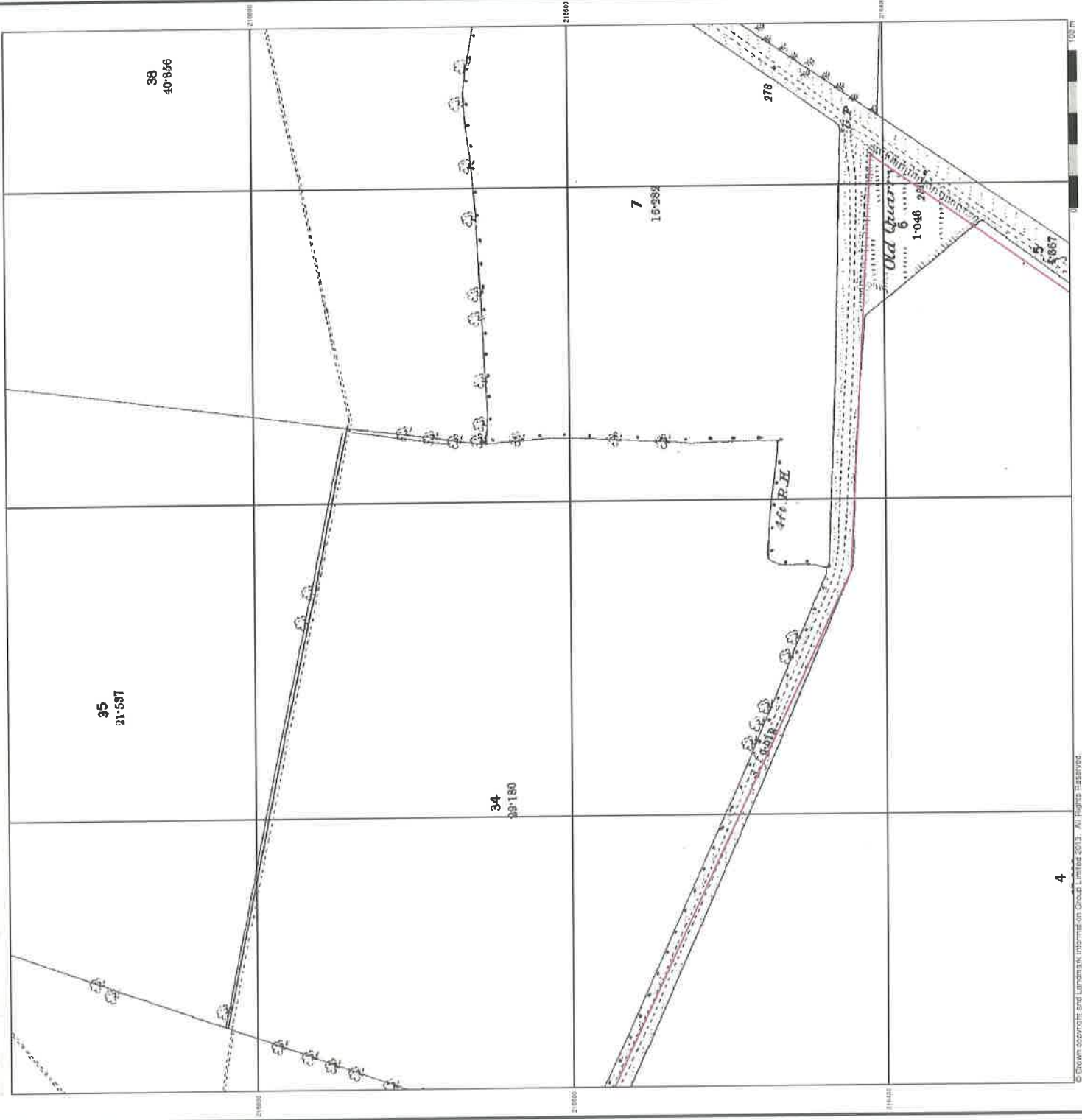


Order Details

Order Number: 59017107_1_1
 Customer Ref: 14.08.005
 National Grid Reference: 445780, 216300
 Site: A
 Site Area (Ha): 67.85
 Search Buffer (m): 50

Site Details

Land East of Woodstock, Shipton Road, WOODSTOCK, Oxfordshire



**Oxfordshire
Published 1899**

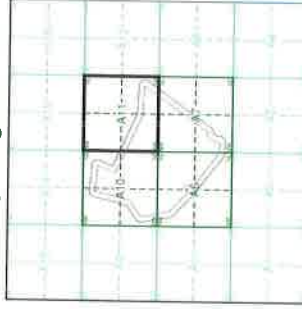
Source map scale - 1:2,500

The historical maps shown were reproduced from maps predominantly held at the scale adopted for England, Wales and Scotland in the 1840's. In 1854 the 1:2,500 scale was adopted for mapping urban areas and by 1896 it covered the whole of what were considered to be the cultivated parts of Great Britain. The published date given below is often some years later than the survey date. Before 1936, all OS maps were based on the Cassini Projection, with independent surveys of a single county or group of counties, giving rise to significant inaccuracies in outlying areas.

Map Name(s) and Date(s)

097.05
1899
1:2,500

Historical Map - Segment A11

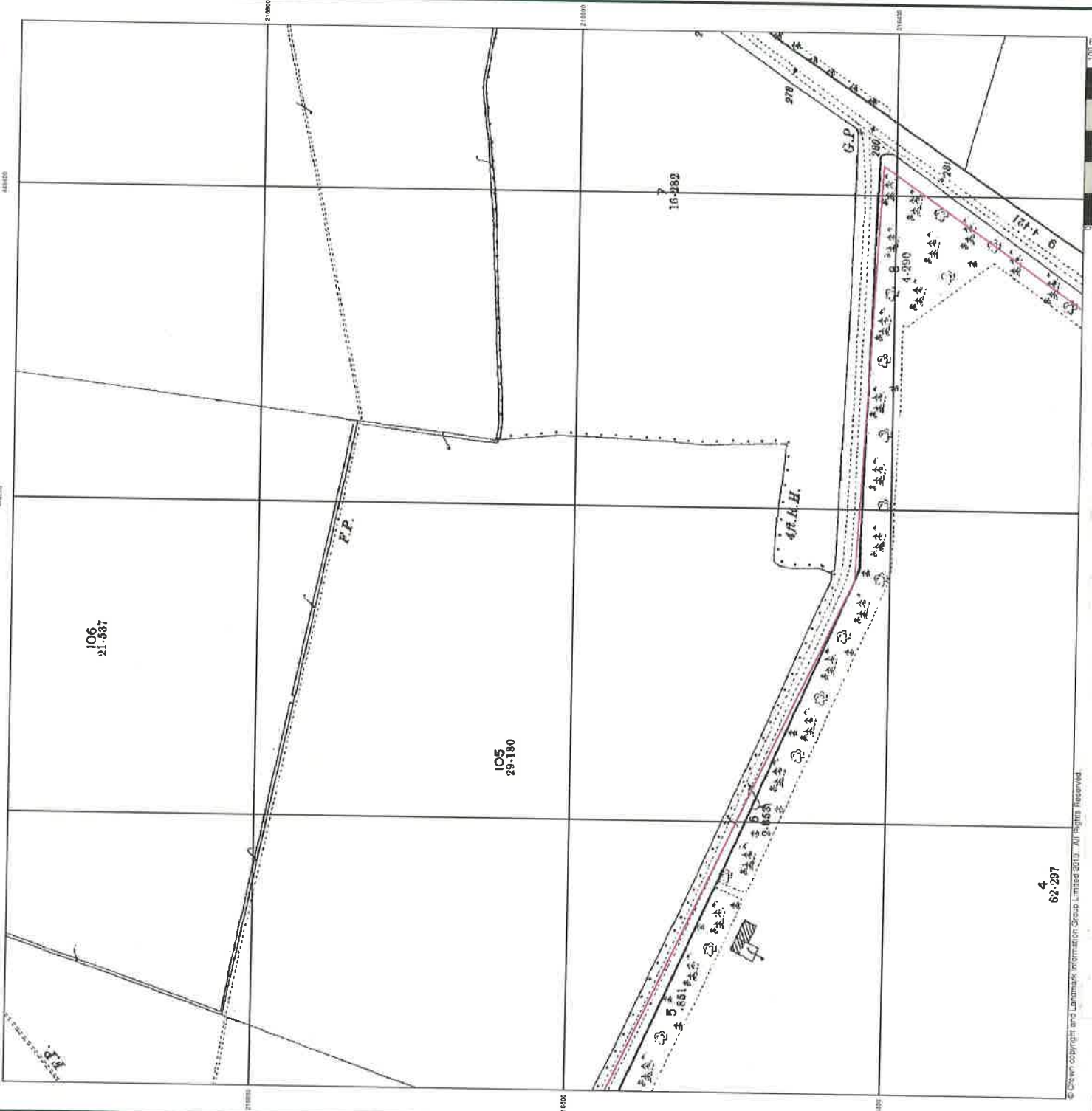


Order Details

Order Number: 59017107_1_1
 Customer Ref: 14.08.005
 National Grid Reference: 445780, 216300
 Site: A
 Site Area (Ha): 67.85
 Search Buffer (m): 50

Site Details


Land East of Woodstock, Shipton Road, WOODSTOCK,
 Oxfordshire



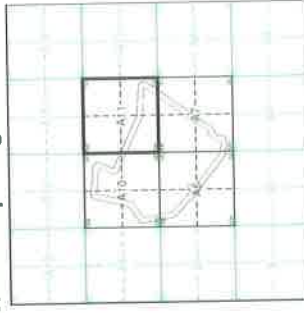
Oxfordshire
Published 1922
Source map scale - 1:2,500

The historical maps shown were reproduced from maps predominantly held at the scale adopted for England, Wales and Scotland in the 1840's. In 1864 the 1:2,500 scale was adopted for mapping urban areas and by 1895 it covered the whole of what was then considered to be the cultivated parts of Great Britain. The published date given below is often some years later than the surveyed date. Before 1938, all OS maps were based on the Cassini Projection, with independent surveys of a single county or group of counties, giving rise to significant inaccuracies in outlying areas.

Map Name(s) and Date(s)



Historical Map - Segment A11

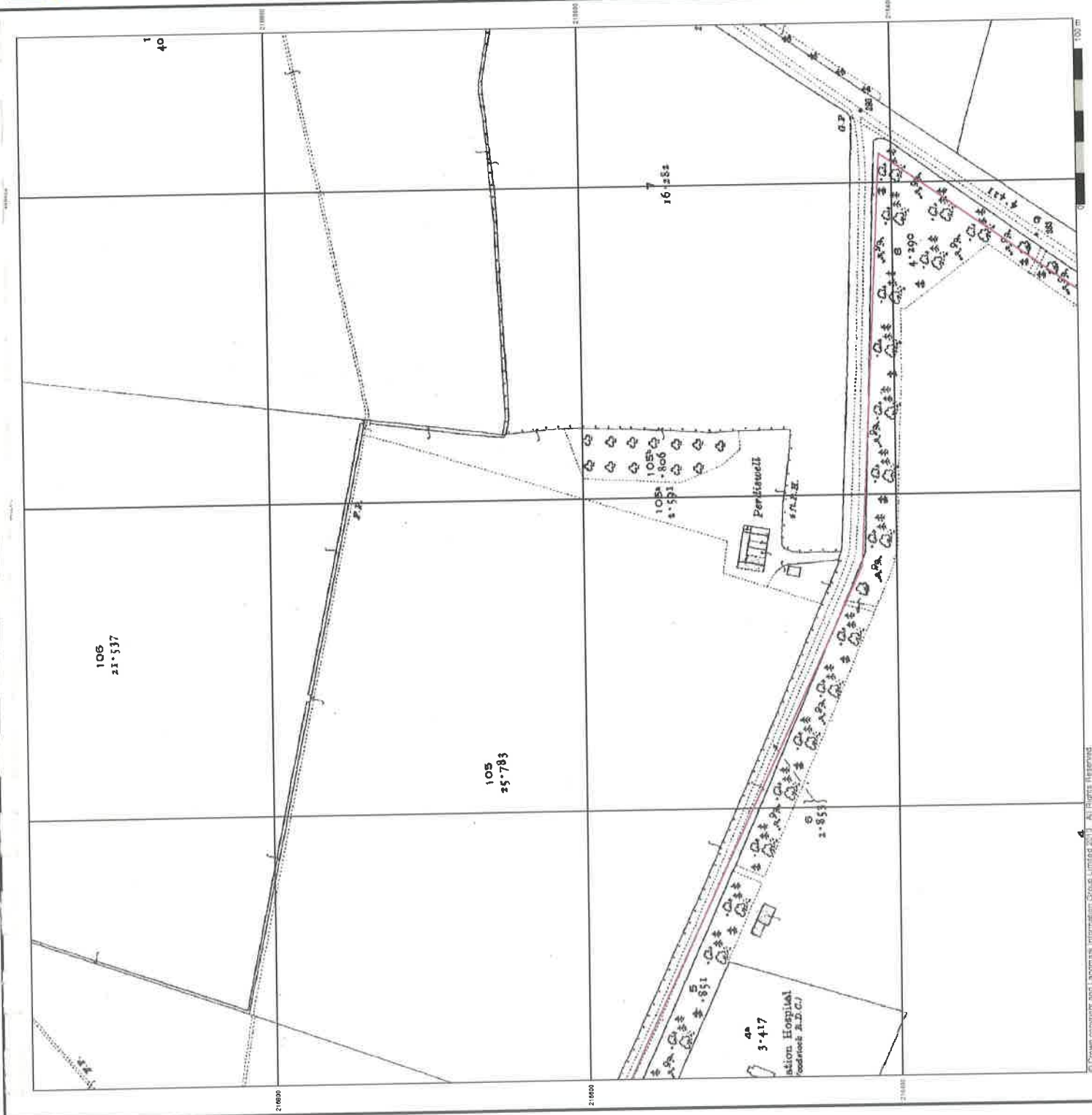


Order Details

Order Number: 59017107_1
 Customer Ref: 14.08.005
 National Grid Reference: 445780, 216300
 Slice: A
 Site Area (Ha): 67.85
 Search Buffer (m): 50

Site Details

Land East of Woodstock, Shipton Road, WOODSTOCK, Oxfordshire




Oxfordshire

Published 1939

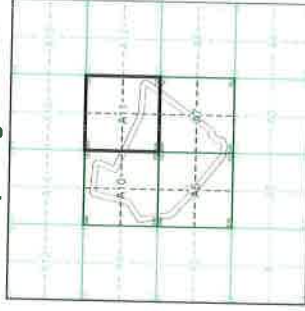
Source map scale - 1:2,500

The historical maps shown were reproduced from maps predominantly held at the scale supplied for England, Wales and Scotland in the 1840's. In 1854 the 1:2,500 scale maps were adopted for mapping urban areas and by 1896 it covered the whole of Great Britain. The published data shown below is often some years later than the surveyed date. Before 1939, all OS maps were based on the Cassini Projection, with independent surveys of a single county or group of counties, giving rise to significant inaccuracies in outlying areas.

Map Name(s) and Date(s)



Historical Map - Segment A11

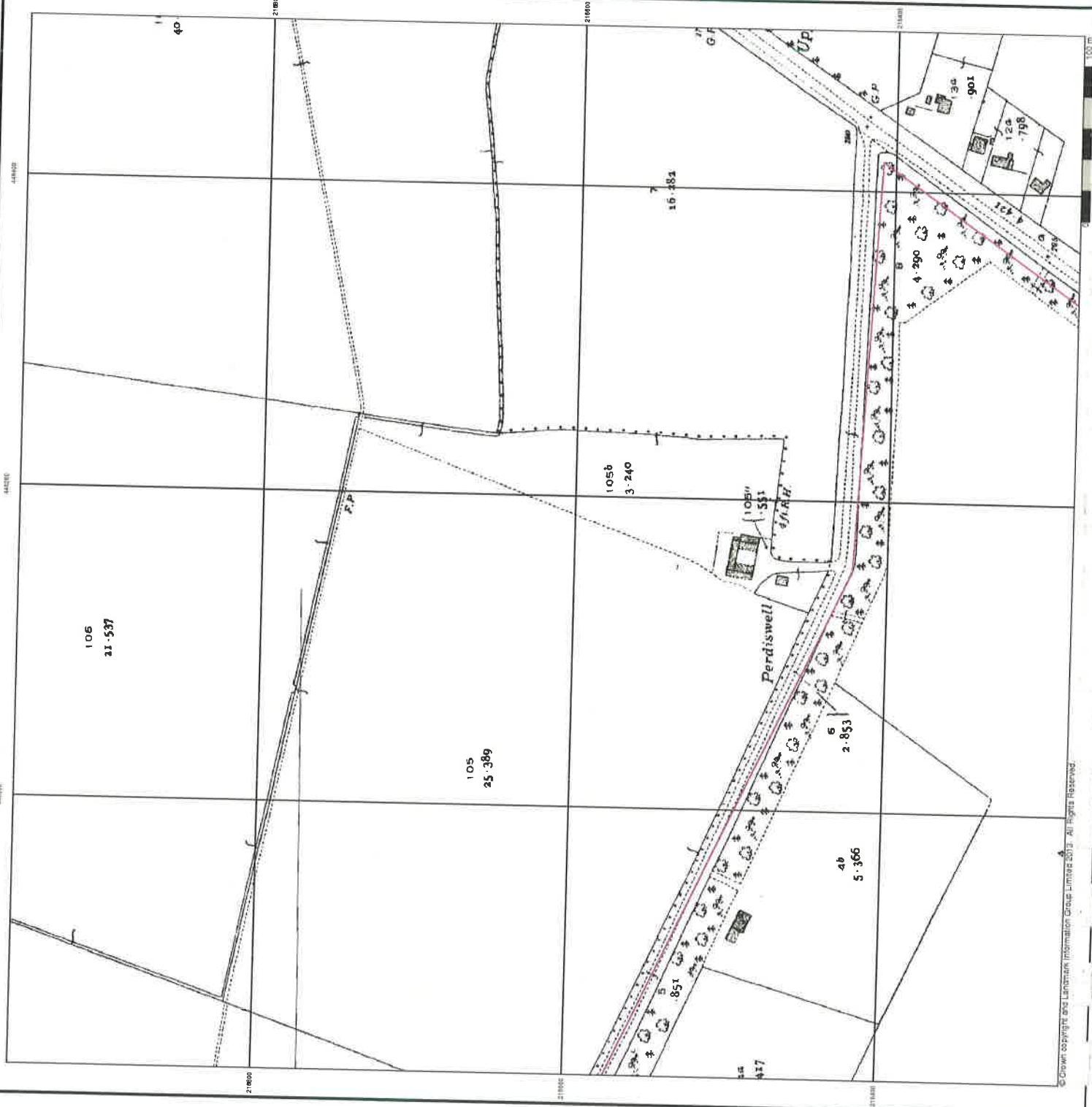


Order Details

Order Number: 59017107_1_1
 Customer Ref: 14.08.005
 National Grid Reference: 445780, 216300
 Slice: A
 Site Area (Ha): 67.85
 Search Buffer (m): 50

Site Details

Land East of Woodstock, Shipton Road, WOODSTOCK, Oxfordshire



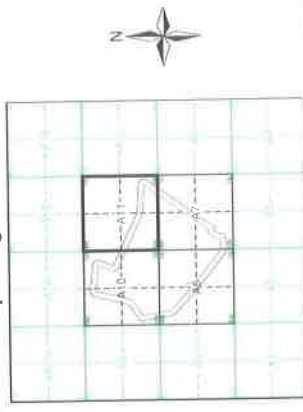
**Ordnance Survey Plan
Published 1974 - 1975
Source map scale - 1:2,500**

The historical maps shown were reproduced from maps predominantly held at the scale adopted for England, Wales and Scotland in the 1840's. In 1854 the 1:2,500 scale was adopted for mapping urban areas and by 1886 it covered the whole of what were considered to be the cultivated parts of Great Britain. The published date given below is often some years later than the surveyed date. Before 1939, all OS maps were based on the Cassini Projection, with independent surveys of a single county or group of counties, giving rise to significant inaccuracies in outlying areas.

Map Name(s) and Date(s)



Historical Map - Segment A11

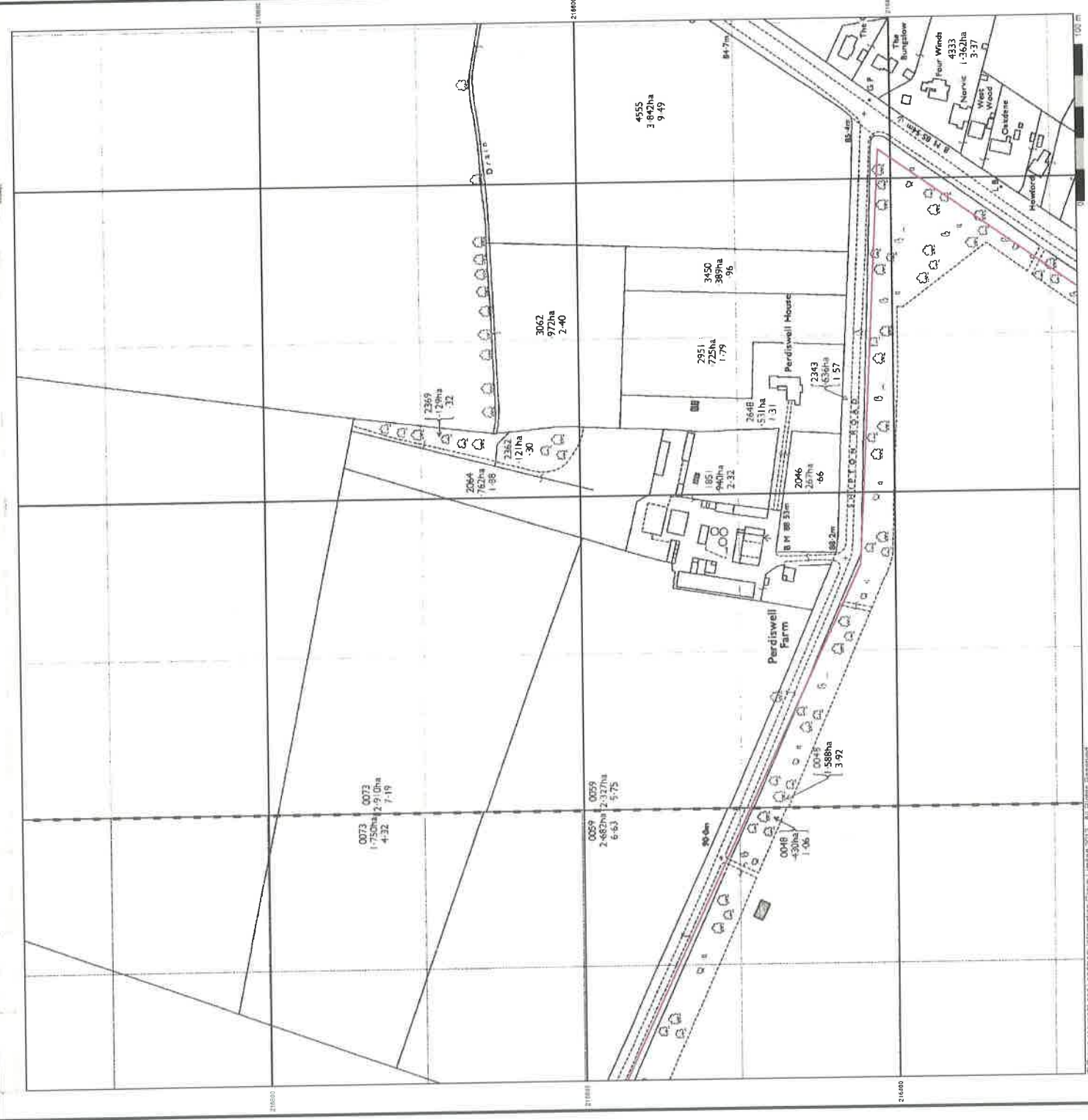


Order Details

Order Number: 59017107_1_1
 Customer Ref: 14.08.005
 National Grid Reference: 445780, 216300
 Slice: A
 Site Area (Ha): 67.85
 Search Buffer (m): 50

Site Details

Land East of Woodstock, Shipton Road, WOODSTOCK, Oxfordshire




**Additional SIMs
Published 1989**

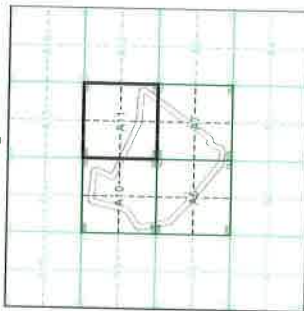
Source map scale - 1:2,500

The SIM cards (Ordnance Survey's 'Survey of Information on Microfilm') are further, minor editions of mapping which were produced and published in between the main editions. The main area was updated. They date from 1947 to 1994, and contain detailed information on buildings, roads and land-use. These maps were produced at both 1:2,500 and 1:1,250 scales.

Map Name(s) and Date(s)



Historical Map - Segment A11



Order Details

Order Number: 59017107_1_1
 Customer Ref: 14.08.005
 National Grid Reference: 445780, 216300
 Slice: A
 Site Area (Ha): 67.85
 Search Buffer (m): 50

Site Details

Land East of Woodstock, Shipton Road, WOODSTOCK, Oxfordshire





7012

US 7PH GP LOC 268 11-4-44 F36

Photograph ref:

US_7PH_GP_LOC268_V_7012

Dated:

11th April 1944.

Image supplied by the English Heritage Archive

Listers Geotechnical Consultants

Slipton Hill Barn,
Blakesley Road,
Slapton,
Totterdun,
Northants,
NN12 8QP



Telephone (01327) 860060
Fax (01327) 860430
E-mail info@listersgeotechnics.co.uk

Aerial Photos - 1944

Site Land East of Woodstock, Oxon

Date Aug 2014 Job No. 14 08 005

Scale: NTS



**Listers Geotechnical
Consultants**

Blinton Hill Farm,
Blakesley Road,
Blinton,
Towcester,
Northants,
NN512 8QD.



Telephone (01327) 860660
Fax (01327) 860430
E-mail info@listersgeotechnics.co.uk

Aerial Photos - 1946

Site Land East of Woodstock, Oxen

Date Aug 2014 Job No 14.08.005

Scale: NTS



**Listers Geotechnical
Consultants**

Shipton Hill Barn,
Blakeley Road,
Shipton,
Towcester,
Northants,
NN12 9QD



Telephone: (01327) 860060
Fax: (01327) 860430
E-mail: info@listersgeotechnics.co.uk

Aerial Photos - 1949

Site: Land East of Woodstock, Oxon

Date: Aug 2014 Job No 14.08.005

Scale: NTS



**Listers Geotechnical
Consultants**

Slapton Hill Barn,
Blakesley Road,
Slapton,
Towcester,
Northants,
NN12 9QD.



Telephone (01327) 860060
Fax (01327) 860430
E-mail info@listersgeotechnics.co.uk

Aerial Photos - 1952

Site Land East of Woodstock Oxon

Date Aug 2014 Job No. 14 08 005

Scale: NTS



**Listers Geotechnical
Consultants**

Slapton Hill Barn,
Blakesley Road,
Slapton,
Towcester,
Northants
NN12 8QD



Telephone (01427) 860060
Fax (01327) 860430
E-mail info@listersgeotechnics.co.uk

Aerial Photos - 1971

Site Land East of Woodstock, Oxon

Date Aug 2014 Job No. 14 08 005

Scale: NTS



**Listers Geotechnical
Consultants**

Blagdon Hill Farm,
Blakesley Road,
Blagdon,
Towcester,
Northants
NN12 8QD



Telephone: (01327) 660060
Fax: (01327) 660400
E-mail: info@listersgeotechnics.co.uk

Aerial Photos - 1990

Site: Land East of Woodstock, Oxon

Date: Aug 2014

Job No: 14 08 005

Scale: NTS

