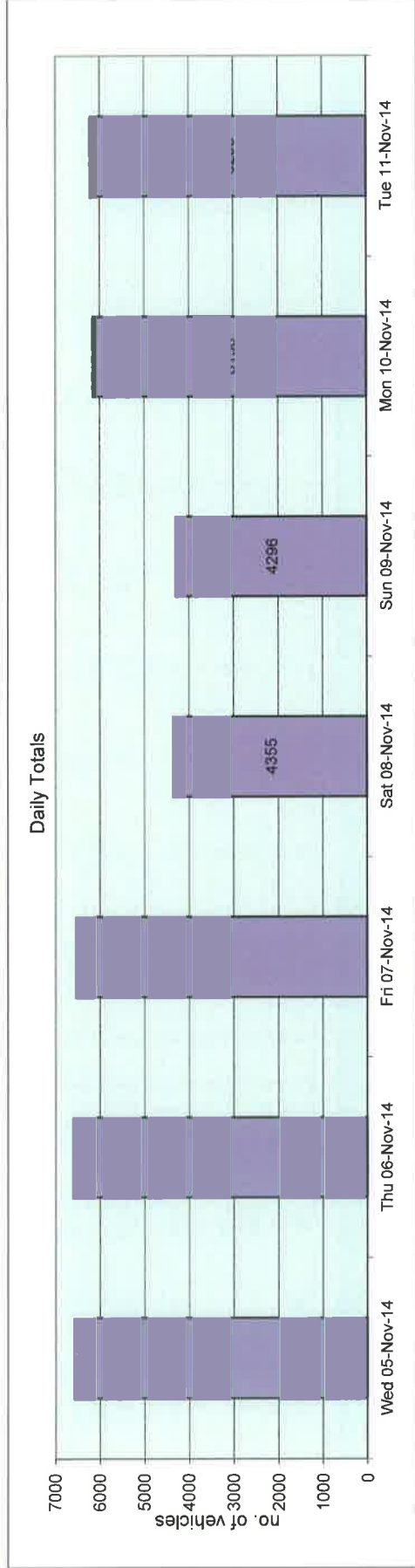


18153 WOODSTOCK Site No: 18153002 Location Site 2, Blandon Road, Woodstock (R'bout Sign)  
 Wed 05-Nov-14 to Tue 11-Nov-14 Channel: Eastbound

TIME PERIOD	TOTAL VEHICLES	MOTOR-CYCLES	MOTOR-CYCLES%	CARS	CARS %	LGV	LGV %	HGV	HGV %	BUS	BUS %
<b>Daily Totals</b>											
Wed 05-Nov-14	6571	38	0.6	5753	87.6	479	7.3	273	4.2	28	0.4
Thu 06-Nov-14	6593	21	0.3	5823	88.3	461	7.0	268	4.1	20	0.3
Fri 07-Nov-14	6536	24	0.4	5776	88.4	469	7.2	251	3.8	16	0.2
Sat 08-Nov-14	4355	16	0.4	4077	93.6	181	4.2	74	1.7	7	0.2
Sun 09-Nov-14	4296	38	0.9	4067	94.7	124	2.9	61	1.4	6	0.1
Mon 10-Nov-14	6156	33	0.5	5385	87.5	483	7.9	230	3.7	25	0.4
Tue 11-Nov-14	6206	37	0.6	5517	88.9	430	6.9	212	3.4	10	0.2
<b>Total Vehicles</b>	<b>40713</b>	<b>207</b>	<b>0.5</b>	<b>36398</b>	<b>89.8</b>	<b>2627</b>	<b>6.2</b>	<b>1369</b>	<b>3.2</b>	<b>112</b>	<b>0.3</b>



18153

Wed 05-Nov-14 to Tue 11-Nov-14

WOODSTOCK

Site No: 18153002  
Channel: Eastbound

Location Site 2, Blandon Road, Woodstock (R'bout Sign)

Time Period Total Vehicles 85%ile Speed Mean Speed Stand Dev. <6Mph 6-<11 11-<16 16-<21 21-<26 26-<31 31-<36 36-<41 41-<46 46-<51 51-<56 =>56

Wed 05-Nov-14

00:00	12	42.2	36	5.2	0	0	0	0	0	0	1	7	1	3	0	0	0
01:00	6	-	31	10.4	0	0	0	2	0	0	0	2	1	1	0	0	0
02:00	3	-	33.5	1.7	0	0	0	0	0	0	0	3	0	0	0	0	0
03:00	7	-	32.1	2.9	0	0	0	0	0	0	2	5	0	0	0	0	0
04:00	8	-	34.1	5.8	0	0	0	0	0	0	3	2	2	1	0	0	0
05:00	59	39.6	34.9	4.4	0	0	0	0	0	11	23	22	3	0	0	0	0
06:00	333	37.1	32.4	4.8	0	0	1	2	13	113	142	52	9	1	0	0	0
07:00	703	35.2	29.9	6.8	2	8	4	16	118	293	188	51	10	2	0	11	11
08:00	836	33.5	24.1	9.8	15	87	104	85	132	210	156	29	7	2	5	4	4
09:00	570	35.6	30.3	5.9	0	2	4	22	69	224	179	56	12	0	0	2	2
10:00	416	35.4	30.8	5.2	0	1	2	4	40	176	149	38	4	0	0	2	2
11:00	327	35.6	30.7	6	0	2	3	6	37	127	112	31	6	1	0	2	2
12:00	357	36.4	31.3	6.7	0	2	2	8	40	130	118	40	10	1	0	6	6
13:00	359	37.1	32	6.2	0	2	2	1	32	120	137	50	7	3	2	3	3
14:00	411	35.9	31.6	5.6	0	1	0	2	31	170	148	48	6	0	0	5	5
15:00	397	35.9	31.3	6.1	0	2	3	7	41	136	152	41	8	4	0	3	3
16:00	500	35.4	30.1	7.8	0	8	20	17	61	153	189	33	3	5	4	7	7
17:00	479	34	29.1	6.8	0	4	9	5	103	216	118	9	0	5	2	8	8
18:00	345	35.6	30.2	7.9	0	2	9	21	39	135	95	29	3	2	0	10	10
19:00	186	35.8	31.6	4.2	0	0	0	0	8	82	71	23	2	0	0	0	0
20:00	82	37.1	31.9	5	0	0	0	0	9	26	31	14	2	0	0	0	0
21:00	82	36.1	31.1	5.2	0	0	0	1	11	29	28	11	2	0	0	0	0
22:00	69	37.3	33.1	4.6	0	0	0	0	0	24	32	8	5	0	0	0	0
23:00	24	38.4	32.7	5.6	0	0	0	0	4	4	8	8	0	0	0	0	0
12H,7-19	5700	35.4	29.6	7.5	17	121	162	194	743	2090	1741	455	76	25	13	63	63
16H,6-22	6383	35.5	29.8	7.3	17	121	163	197	784	2340	2013	555	91	26	13	63	63
18H,6-24	6476	35.5	29.9	7.2	17	121	163	197	788	2368	2053	571	96	26	13	63	63
24H,0-24	6571	35.6	30	7.2	17	121	163	199	788	2385	2095	597	104	26	13	63	63



18153 WOODSTOCK Site No: 18153002 Location Site 2, Blandon Road, Woodstock (R'bout Sign)

Wed 05-Nov-14 to Tue 11-Nov-14 Channel: Eastbound

Time Period Total Vehicles 85%ile Speed Mean Speed Stand Dev. <6Mph 6-<11 11-<16 16-<21 21-<26 26-<31 31-<36 36-<41 41-<46 46-<51 51-<56 =>56

Time Period	Total Vehicles	85%ile Speed	Mean Speed	Stand Dev.	<6Mph	6-<11	11-<16	16-<21	21-<26	26-<31	31-<36	36-<41	41-<46	46-<51	51-<56	=>56
Thu 06-Nov-14																
00:00	16	40.1	34.4	6.5	0	0	0	0	0	7	2	5	1	1	0	0
01:00	5	-	32.5	5.6	0	0	0	0	1	0	3	1	0	0	0	0
02:00	1	-	38.5	-	0	0	0	0	0	0	0	1	0	0	0	0
03:00	6	-	36	5.4	0	0	0	0	0	1	2	2	1	0	0	0
04:00	6	-	37.7	5.1	0	0	0	0	0	1	0	4	1	0	0	0
05:00	68	40.5	35	5.3	0	0	0	0	0	16	25	18	8	1	0	0
06:00	366	35.5	31.6	4.4	0	1	0	0	13	158	154	30	10	0	0	0
07:00	767	34.3	28.3	6.7	0	12	32	27	156	297	193	39	3	5	0	3
08:00	777	34.2	27.7	7.1	3	30	29	32	137	301	199	34	10	2	0	0
09:00	608	34.5	28.6	6.4	0	11	19	26	100	232	183	29	5	3	0	0
10:00	446	35.3	31	5.7	0	5	3	3	30	184	180	30	7	0	0	4
11:00	375	36.5	31.9	5.6	0	1	1	2	29	130	151	44	13	2	0	2
12:00	324	35.5	31	4.5	0	1	0	0	24	150	112	34	3	0	0	0
13:00	334	35.7	31.5	5.3	0	3	0	1	18	134	136	36	3	1	0	2
14:00	382	35.4	31.2	4.7	0	1	0	9	19	151	164	36	0	2	0	0
15:00	395	35.7	31.1	5	0	0	2	7	32	154	150	43	6	1	0	0
16:00	471	35.2	30.3	5.9	0	5	1	6	64	199	149	40	1	2	0	4
17:00	462	34	28.4	6.2	0	7	12	14	92	192	125	16	0	2	0	2
18:00	321	35.1	30.8	5.2	0	2	3	0	26	132	134	20	1	1	0	2
19:00	186	36.1	31.8	4.6	0	0	0	0	12	74	71	24	5	0	0	0
20:00	132	35.6	32	4.3	0	0	0	0	4	52	61	10	5	0	0	0
21:00	72	36.8	32.3	4.6	0	0	0	0	3	26	30	11	2	0	0	0
22:00	51	38.8	33.4	5.6	0	0	0	0	4	11	24	7	4	1	0	0
23:00	22	36.3	31.9	4.4	0	0	0	0	1	9	8	4	0	0	0	0
12H,7-19	5662	35	29.8	6.1	3	78	102	127	727	2256	1876	401	52	21	0	19
16H,6-22	6418	35.1	30	6	3	79	102	127	759	2566	2192	476	74	21	0	19
18H,6-24	6491	35.2	30	6	3	79	102	127	764	2586	2224	487	78	22	0	19
24H,0-24	6593	35.2	30.1	6	3	79	102	127	765	2611	2256	518	89	24	0	19





18153

WOODSTOCK

Location Site 2, Blandon Road, Woodstock (R'bout Sign)

Wed 05-Nov-14 to Tue 11-Nov-14

Site No: 18153002  
Channel: Eastbound

Time Period Total Vehicles 85%ile Speed Mean Speed Stand Dev. <6Mph 6-<11 11-<16 16-<21 21-<26 26-<31 31-<36 36-<41 41-<46 46-<51 51-<56 =>56

Fri 07-Nov-14

00:00	12	37.8	33.5	5	0	0	0	0	0	4	5	2	1	0	0	0
01:00	6	-	22.7	7.5	0	0	2	0	1	3	0	0	0	0	0	0
02:00	4	-	37.3	4.9	0	0	0	0	0	0	2	1	1	0	0	0
03:00	5	-	36.5	5.8	0	0	0	0	0	1	1	2	1	0	0	0
04:00	9	-	37.4	5.6	0	0	0	0	0	1	2	5	0	1	0	0
05:00	52	36.4	32.7	4	0	0	0	0	0	18	25	8	1	0	0	0
06:00	301	35.3	31.2	4.3	0	0	1	2	15	129	125	27	2	0	0	0
07:00	590	33.5	28	6.1	0	6	10	38	123	266	116	21	6	2	0	2
08:00	815	30.5	22.4	8.6	11	89	110	111	163	233	83	7	3	0	2	3
09:00	463	35.5	30.6	6.6	4	5	6	14	31	166	187	39	6	2	1	2
10:00	347	35.6	31.4	4.9	0	0	0	2	27	139	137	33	7	0	2	0
11:00	340	36.7	31.4	6.5	0	4	4	7	27	112	128	46	8	0	2	2
12:00	387	36	31.5	6.2	0	0	0	5	45	143	135	47	3	1	2	6
13:00	412	36.1	31.7	5.4	0	0	1	1	29	175	143	46	11	4	0	2
14:00	443	35	29.6	6.6	1	7	14	13	40	190	138	34	0	4	0	2
15:00	493	35.2	29.5	7.6	1	17	12	14	48	199	153	34	5	2	4	4
16:00	582	34.9	28.3	8	6	15	27	25	94	205	158	42	1	2	0	7
17:00	482	34.3	29.6	6.9	0	4	4	4	100	216	122	13	3	4	0	12
18:00	281	36	31.7	6	0	0	0	0	27	116	96	28	9	0	0	5
19:00	177	35.4	30.9	5	1	0	0	2	12	78	65	15	4	0	0	0
20:00	158	36.7	31.3	4.8	0	0	0	0	15	70	45	27	1	0	0	0
21:00	89	37.8	33	4.4	0	0	0	0	1	30	38	17	3	0	0	0
22:00	54	36.2	32.7	3.9	0	0	0	0	1	16	28	9	0	0	0	0
23:00	34	40	35.1	5.4	0	0	0	0	2	2	18	8	3	1	0	0
12H,7-19	5635	35	29	7.5	23	147	188	234	754	2160	1596	390	62	21	13	47
16H,6-22	6360	35.1	29.2	7.3	24	147	189	238	797	2467	1869	476	72	21	13	47
18H,6-24	6448	35.2	29.3	7.3	24	147	189	238	800	2485	1915	493	75	22	13	47
24H,0-24	6536	35.2	29.3	7.3	24	147	191	238	801	2512	1950	511	79	23	13	47



Data produced by  
Axiom Traffic Ltd

18153 WOODSTOCK Site No: 18153002 Location Site 2, Blandon Road, Woodstock (R'bout Sign)

Wed 05-Nov-14 to Tue 11-Nov-14 Channel: Eastbound

Time Period Total Vehicles 85%ile Speed Mean Speed Stand Dev. <6Mph 6-<11 11-<16 16-<21 21-<26 26-<31 31-<36 36-<41 41-<46 46-<51 51-<56 =>56

Time Period	Total Vehicles	85%ile Speed	Mean Speed	Stand Dev.	<6Mph	6-<11	11-<16	16-<21	21-<26	26-<31	31-<36	36-<41	41-<46	46-<51	51-<56	=>56
Sat 08-Nov-14																
00:00	20	38.5	34	6.6	0	0	0	0	1	5	9	3	1	0	1	0
01:00	9	-	35.7	3.9	0	0	0	0	0	0	6	2	1	0	0	0
02:00	5	-	35.5	4.6	0	0	0	0	0	1	1	3	0	0	0	0
03:00	7	-	37.8	9.8	0	0	0	0	0	2	2	1	0	1	1	0
04:00	9	-	34.1	4.2	0	0	0	0	0	2	4	3	0	0	0	0
05:00	24	35.8	33.5	4.1	0	0	0	0	1	3	16	3	1	0	0	0
06:00	58	38.8	33.8	4.7	0	0	0	0	2	13	25	16	2	0	0	0
07:00	148	39	33.9	5.7	0	0	0	0	3	41	67	24	9	2	0	2
08:00	256	37.7	33.1	4.4	0	0	0	0	6	74	121	48	6	1	0	0
09:00	373	35.9	31.2	5.2	0	0	3	9	26	137	143	50	5	0	0	0
10:00	384	35.6	31	4.9	0	2	0	9	25	150	153	43	2	0	0	0
11:00	398	35.7	31	5.4	0	1	3	6	33	165	138	45	5	0	0	2
12:00	398	35.2	31.2	5.2	0	1	2	4	28	156	174	25	5	0	0	3
13:00	372	35.3	30.7	5.9	0	3	1	3	43	159	123	32	2	0	4	2
14:00	333	35.8	31.9	4.4	0	0	0	3	15	116	156	37	6	0	0	0
15:00	352	36.8	32.2	4.8	0	0	2	0	12	131	146	51	8	2	0	0
16:00	386	35.1	30.5	4.9	0	0	1	2	38	195	112	34	0	2	0	2
17:00	309	34.1	28.9	5.2	0	2	4	9	51	146	81	15	1	0	0	0
18:00	176	35.1	30.5	4.6	0	0	0	0	23	80	56	14	3	0	0	0
19:00	108	37	31.8	4.9	0	0	0	0	9	42	37	17	3	0	0	0
20:00	80	38.7	32.9	7.3	0	0	0	0	9	26	25	14	3	0	0	3
21:00	37	35.6	31.3	4.9	0	0	0	0	4	14	14	4	1	0	0	0
22:00	61	35.4	31.5	4.2	0	0	0	0	5	20	30	6	0	0	0	0
23:00	52	36.4	32.3	4.1	0	0	0	0	1	19	23	9	0	0	0	0
12H,7-19	3885	35.7	31.2	5.2	0	9	16	45	303	1550	1470	418	52	7	4	11
16H,6-22	4168	35.8	31.3	5.2	0	9	16	45	327	1645	1571	469	61	7	4	14
18H,6-24	4281	35.8	31.3	5.2	0	9	16	45	333	1684	1624	484	61	7	4	14
24H,0-24	4355	35.8	31.4	5.2	0	9	16	45	335	1697	1662	499	64	8	6	14



18153

Wed 05-Nov-14 to Tue 11-Nov-14

WOODSTOCK

Site No: 18153002  
Channel: Eastbound

Location Site 2, Blandon Road, Woodstock (R'bout Sign)

Time Period Total Vehicles 85%ile Speed Mean Speed Stand Dev. <6Mph 6-<11 11-<16 16-<21 21-<26 26-<31 31-<36 36-<41 41-<46 46-<51 51-<56 =>56

Sun 09-Nov-14

00:00	35	37.6	33.1	4.5	0	0	0	0	1	10	16	7	1	0	0	0
01:00	9	-	34.1	3.3	0	0	0	0	0	1	6	2	0	0	0	0
02:00	7	-	39.2	4.7	0	0	0	0	0	0	2	2	3	0	0	0
03:00	5	-	33.5	3.7	0	0	0	0	0	1	3	1	0	0	0	0
04:00	8	-	33.5	4.8	0	0	0	0	0	2	5	0	1	0	0	0
05:00	20	40.2	35.3	5.6	0	0	0	0	1	4	4	9	2	0	0	0
06:00	27	39.2	34.4	4.6	0	0	0	0	0	6	12	7	2	0	0	0
07:00	59	39.1	34.3	4.8	0	0	0	0	1	12	26	17	2	1	0	0
08:00	118	38.9	33.9	4.7	0	0	0	0	2	30	49	32	4	1	0	0
09:00	197	39.1	34.1	5.2	0	0	0	2	4	39	92	49	8	1	2	0
10:00	268	38.6	33.6	5.3	0	1	0	0	4	72	117	65	5	0	2	2
11:00	338	37.2	32.2	5.4	0	0	2	5	15	118	135	49	10	2	2	0
12:00	404	36.8	32	5.4	0	1	2	4	22	143	162	58	10	0	0	2
13:00	482	35.6	32	4.7	0	1	1	3	20	162	239	48	5	1	0	2
14:00	497	35	30.3	4.8	0	0	2	6	59	229	158	36	6	1	0	0
15:00	531	34.8	29.9	5.2	1	3	3	10	62	241	172	35	2	2	0	0
16:00	581	32.7	27.8	5.2	1	1	7	23	153	275	101	17	1	0	0	2
17:00	283	33.6	28.4	5	0	0	0	8	85	115	61	11	1	2	0	0
18:00	156	35.7	31	5.5	0	0	2	1	16	64	52	16	3	2	0	0
19:00	122	35.8	31.2	4.9	0	0	0	0	13	51	41	14	2	1	0	0
20:00	78	39.2	33.8	5.6	0	0	0	0	2	24	29	17	4	1	1	0
21:00	37	39.5	34.2	5.5	0	0	0	0	1	9	16	7	3	1	0	0
22:00	21	42.7	36.8	5.5	0	0	0	0	0	2	9	5	4	1	0	0
23:00	13	39.2	34.3	6.2	0	0	0	0	0	0	3	4	0	1	0	0
12H,7-19	3914	35.7	30.9	5.5	2	7	19	62	443	1500	1364	433	57	13	6	8
16H,6-22	4178	35.8	31	5.5	2	7	19	62	459	1590	1462	478	68	16	7	8
18H,6-24	4212	35.9	31	5.5	2	7	19	62	459	1597	1474	487	72	18	7	8
24H,0-24	4296	35.9	31.1	5.5	2	7	19	62	461	1615	1510	508	79	18	7	8



Data produced by  
Axiom Traffic Ltd



18153 WOODSTOCK Site No: 18153002 Location Site 2, Blandon Road, Woodstock (R'bout Sign)

Wed 05-Nov-14 to Tue 11-Nov-14 Channel: Eastbound

Time Period Total Vehicles 85%ile Speed Mean Speed Stand Dev. <6Mph 6-<11 11-<16 16-<21 21-<26 26-<31 31-<36 36-<41 41-<46 46-<51 51-<56 =>56

Mon 10-Nov-14

00:00	9	-	35.2	4.6	0	0	0	0	0	2	2	5	0	0	0	0	0	0	0	0
01:00	3	-	23.5	17.4	0	0	2	0	0	0	0	0	1	0	0	0	0	0	0	0
02:00	4	-	39.8	6.4	0	0	0	0	0	0	1	2	0	1	0	0	0	0	0	0
03:00	3	-	35.2	3.1	0	0	0	0	0	0	2	1	0	0	0	0	0	0	0	0
04:00	7	-	37.1	7.6	0	0	0	0	1	0	1	4	0	0	1	0	0	0	0	0
05:00	61	37.7	33.3	4.9	0	0	1	0	0	14	32	13	0	1	0	0	0	0	0	0
06:00	328	35.4	31.7	3.9	0	0	0	0	13	128	155	30	2	0	0	0	0	0	0	0
07:00	739	34.3	28.6	6.7	1	8	23	40	123	301	202	31	1	2	0	0	0	0	0	7
08:00	826	32.7	26.2	7.7	0	22	70	69	184	312	132	23	5	0	0	0	0	0	0	9
09:00	526	34.9	30.2	5.8	0	1	7	10	62	219	190	28	3	0	0	0	0	0	0	6
10:00	356	36.7	32.4	4.7	0	1	1	0	14	111	167	56	4	2	0	0	0	0	0	0
11:00	340	35.8	31.8	4.6	0	0	0	0	21	130	143	39	4	3	0	0	0	0	0	0
12:00	332	36	31.8	5.6	0	2	0	2	12	145	121	40	6	0	0	0	0	0	0	4
13:00	312	36.2	31.6	6	0	3	2	3	19	114	122	38	7	2	0	0	0	0	0	2
14:00	355	35.9	32	5.8	0	2	0	1	23	130	149	38	5	0	0	0	0	0	0	3
15:00	414	35.7	30.7	6.1	0	1	6	23	27	151	154	43	6	1	0	0	0	0	0	2
16:00	431	35.4	28.7	9.1	5	29	7	18	54	143	126	34	6	0	0	0	0	0	0	7
17:00	457	34.6	29.7	6.9	0	4	9	4	72	226	100	25	6	0	0	0	0	0	0	8
18:00	296	35.5	31.7	5.1	0	1	0	2	15	113	132	24	5	0	0	0	0	0	0	0
19:00	162	35.5	31.4	5.5	0	0	0	0	14	70	59	14	2	1	0	0	0	0	0	2
20:00	75	39.1	34	4.8	0	0	0	0	3	14	35	18	5	0	0	0	0	0	0	0
21:00	58	39.1	33.8	5	0	0	0	0	2	14	26	11	5	0	0	0	0	0	0	0
22:00	39	37.2	33.2	4.1	0	0	0	0	0	11	20	7	1	0	0	0	0	0	0	0
23:00	23	38.9	33.1	5.6	0	0	0	0	2	7	6	7	1	0	0	0	0	0	0	0
12H,7-19	5384	35.3	29.9	6.8	6	74	125	172	626	2095	1738	419	58	10	13	48	48	48	48	48
16H,6-22	6007	35.3	30.1	6.6	6	74	125	172	658	2321	2013	492	72	11	13	50	50	50	50	50
18H,6-24	6069	35.4	30.1	6.6	6	74	125	172	660	2339	2039	506	74	11	13	50	50	50	50	50
24H,0-24	6156	35.4	30.2	6.6	6	74	128	172	661	2355	2077	531	75	14	13	50	50	50	50	50



18153

Wed 05-Nov-14 to Tue 11-Nov-14

WOODSTOCK

Site No: 18153002  
Channel: Eastbound

Location Site 2, Blandon Road, Woodstock (R'bout Sign)

Time Period Total Vehicles 85%ile Speed Mean Speed Stand Dev. <6Mph 6-<11 11-<16 16-<21 21-<26 26-<31 31-<36 36-<41 41-<46 46-<51 51-<56 =>56

Tue 11-Nov-14

00:00	11	40.3	34.9	8.2	0	0	0	0	1	2	5	1	1	0	1	0	0
01:00	1	-	33.5	-	0	0	0	0	0	0	1	0	0	0	0	0	0
02:00	8	-	26.6	10.7	0	0	2	1	1	0	2	2	0	0	0	0	0
03:00	3	-	43.5	10	0	0	0	0	0	0	1	0	1	0	1	0	0
04:00	14	44.5	36.4	7.4	0	0	0	0	0	4	4	2	2	2	0	0	0
05:00	56	37.7	33.1	4.6	0	0	0	0	1	18	25	9	3	0	0	0	0
06:00	356	35.3	31	4.9	0	0	0	6	29	144	144	29	2	0	0	2	2
07:00	766	34.3	29.2	6.4	1	4	12	36	115	338	221	22	5	0	2	10	10
08:00	822	32.1	25.1	8.2	6	54	78	69	142	320	136	8	1	4	0	4	4
09:00	510	35.1	30.6	6.4	0	5	4	4	60	209	185	27	6	1	0	0	9
10:00	353	35.3	30.7	5	0	2	3	3	31	140	140	31	2	1	0	0	0
11:00	316	35.6	31.8	4.7	0	0	0	1	13	127	139	29	5	0	0	2	2
12:00	370	35.7	30.5	6.4	1	7	3	6	39	134	133	41	4	0	0	2	2
13:00	310	35.6	31.4	5.3	0	0	2	8	15	119	129	30	5	0	0	2	2
14:00	353	35.4	30.8	5.5	0	2	3	5	33	133	139	34	2	0	0	2	2
15:00	389	35.4	30.7	5.6	0	3	6	7	26	154	151	36	5	0	0	1	1
16:00	421	34.7	28.5	8.1	3	12	18	21	58	161	115	22	4	0	0	7	7
17:00	435	33.8	28.4	6.6	3	10	5	17	64	213	101	17	1	0	0	4	4
18:00	328	35.5	31	6.3	0	1	3	2	36	139	107	26	5	2	4	3	3
19:00	159	35.7	31.6	4.5	0	0	1	0	9	60	69	18	2	0	0	0	0
20:00	97	36	31.9	4.9	0	0	0	0	6	40	36	11	3	1	0	0	0
21:00	56	36.6	32.1	4.4	0	0	0	0	3	20	23	10	0	0	0	0	0
22:00	43	39.7	34.1	5.7	0	0	0	0	2	11	15	11	3	1	0	0	0
23:00	29	38.2	32.3	6.8	0	0	1	0	2	9	10	5	1	1	0	0	0
12H,7-19	5373	34.9	29.4	6.9	14	100	137	179	632	2187	1696	323	45	8	6	46	46
16H,6-22	6041	35	29.6	6.7	14	100	138	185	679	2451	1968	391	52	9	6	48	48
18H,6-24	6113	35	29.6	6.7	14	100	139	185	683	2471	1993	407	56	11	6	48	48
24H,0-24	6206	35.1	29.7	6.7	14	100	141	186	686	2495	2031	421	63	13	8	48	48



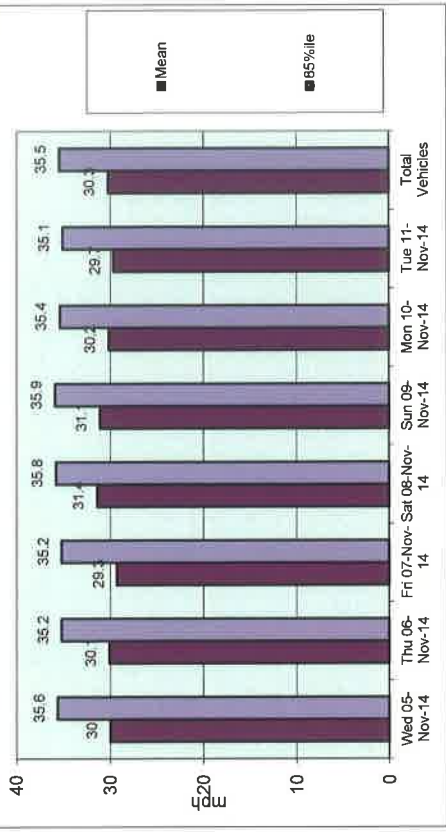
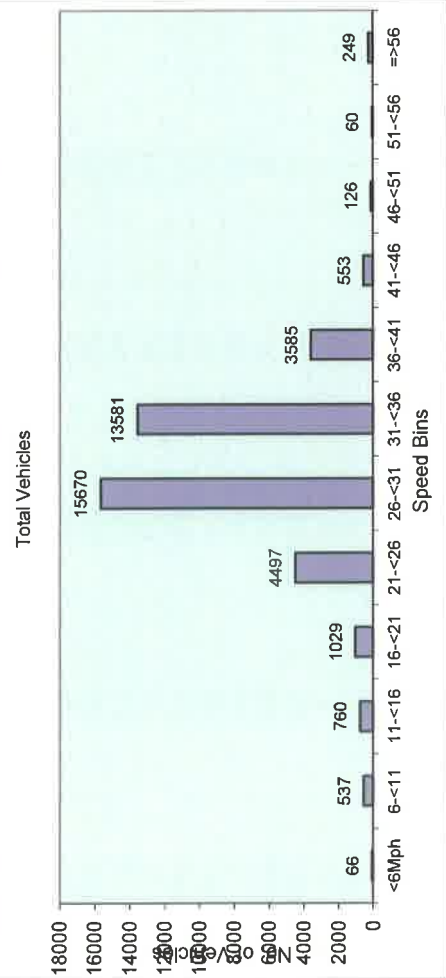


18153 WOODSTOCK Site No: 18153002 Location Site 2, Blandon Road, Woodstock (R'bout Sign)

Wed 05-Nov-14 to Tue 11-Nov-14 Channel: Eastbound

Time Period	Total Vehicles	85%ile Speed	Mean Speed	Stand Dev.	<6Mph	6-<11	11-<16	16-<21	21-<26	26-<31	31-<36	36-<41	41-<46	46-<51	51-<56	=>56
-------------	----------------	--------------	------------	------------	-------	-------	--------	--------	--------	--------	--------	--------	--------	--------	--------	------

Daily Totals																
Wed 05-Nov-14	6571	35.6	30	7.2	17	121	163	199	788	2385	2095	597	104	26	13	63
Thu 06-Nov-14	6593	35.2	30.1	6	3	79	102	127	765	2611	2256	518	89	24	0	19
Fri 07-Nov-14	6536	35.2	29.3	7.3	24	147	191	238	801	2512	1950	511	79	23	13	47
Sat 08-Nov-14	4355	35.8	31.4	5.2	0	9	16	45	335	1697	1662	499	64	8	6	14
Sun 09-Nov-14	4296	35.9	31.1	5.5	2	7	19	62	461	1615	1510	508	79	18	7	8
Mon 10-Nov-14	6156	35.4	30.2	6.6	6	74	128	172	661	2355	2077	531	75	14	13	50
Tue 11-Nov-14	6206	35.1	29.7	6.7	14	100	141	186	686	2495	2031	421	63	13	8	48
<b>Total Vehicles</b>	<b>40713</b>	<b>35.5</b>	<b>30.3</b>	<b>6.4</b>	<b>66</b>	<b>537</b>	<b>760</b>	<b>1029</b>	<b>4497</b>	<b>15670</b>	<b>13581</b>	<b>3585</b>	<b>553</b>	<b>126</b>	<b>60</b>	<b>249</b>



18153

WOODSTOCK

Site No: 18153002

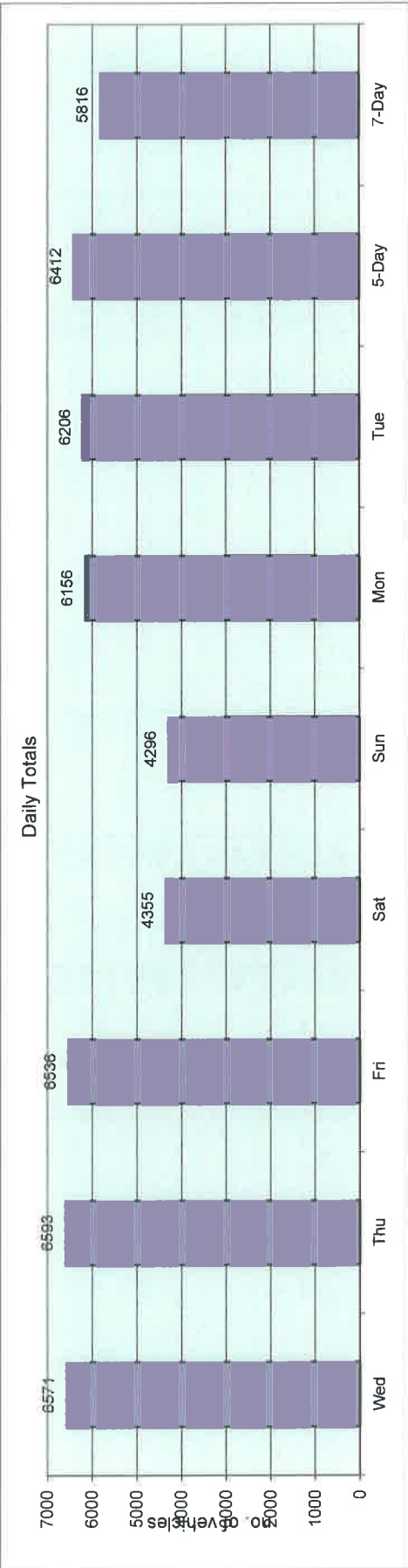
Location Site 2, Blandon Road, Woodstock (R'bout Sign)

Channel: Eastbound

TIME PERIOD	05/11/14	06/11/14	07/11/14	08/11/14	09/11/14	10/11/14	11/11/14	5-Day AV	7-Day AV
Week Begin: 05-Nov-14									
00:00	12	16	12	20	35	9	11	12	16
01:00	6	5	6	9	9	3	1	4	6
02:00	3	1	4	5	7	4	8	4	5
03:00	7	6	5	7	5	3	3	5	5
04:00	8	6	9	9	8	7	14	9	9
05:00	59	68	52	24	20	61	56	59	49
06:00	333	366	301	58	27	328	356	337	253
07:00	703	767	590	148	59	739	766	713	539
08:00	836	777	815	256	118	826	822	815	636
09:00	570	608	463	373	197	526	510	535	464
10:00	416	446	347	384	268	356	353	384	367
11:00	327	375	340	398	338	340	316	340	348
12:00	357	324	387	398	404	332	370	354	367
13:00	359	334	412	372	482	312	310	345	369
14:00	411	382	443	333	497	355	353	389	396
15:00	397	395	493	352	531	414	389	418	424
16:00	500	471	582	386	581	431	421	481	482
17:00	479	462	482	309	283	457	435	463	415
18:00	345	321	281	176	156	296	328	314	272
19:00	186	186	177	108	122	162	159	174	157
20:00	82	132	158	80	78	75	97	109	100
21:00	69	72	89	37	37	58	56	71	62
22:00	69	51	54	61	21	39	43	51	48
23:00	24	22	34	52	13	23	29	26	28
12H,7-19	5700	5662	5635	3885	3914	5384	5373	5551	5079
16H,6-22	6383	6418	6360	4168	4178	6007	6041	6242	5651
18H,6-24	6476	6491	6448	4281	4212	6069	6113	6319	5727
24H,0-24	6571	6593	6536	4355	4296	6156	6206	6412	5816
Am	08:00	08:00	08:00	11:00	11:00	08:00	08:00	-	-
Peak	836	777	815	398	338	826	822	815	687
Pm	16:00	16:00	16:00	12:00	16:00	17:00	17:00	-	-
Peak	500	471	582	398	581	457	435	489	489



18153	WOODSTOCK	Site No: 18153002	Location	Site 2, Blandon Road, Woodstock (R'bout Sign)					
		Channel: Eastbound							
TIME PERIOD	Wed	Thu	Fri	Sat	Sun	Mon	Tue	5-Day	7-Day
	05/11/14	06/11/14	07/11/14	08/11/14	09/11/14	10/11/14	11/11/14	AV	AV





18153 WOODSTOCK Site No: 18153002 Location Site 2, Blandon Road, Woodstock (R'bout Sign)  
 Wed 05-Nov-14 to Tue 11-Nov-14 Channel: Westbound

TIME PERIOD	TOTAL VEHICLES	MOTOR-CYCLES	MOTOR-CYCLES%	CARS	CARS %	LGV	LGV %	HGV	HGV %	BUS	BUS %
Wed 05-Nov-14											
00:00	27	0	0.0	25	92.6	2	7.4	0	0.0	0	0.0
01:00	11	0	0.0	8	72.7	1	9.1	2	18.2	0	0.0
02:00	6	0	0.0	5	83.3	0	0.0	1	16.7	0	0.0
03:00	10	0	0.0	10	100.0	0	0.0	0	0.0	0	0.0
04:00	15	1	6.7	13	86.7	0	0.0	1	6.7	0	0.0
05:00	43	0	0.0	38	88.4	2	4.7	3	7.0	0	0.0
06:00	160	2	1.3	134	83.8	10	6.3	14	8.8	0	0.0
07:00	521	5	1.0	430	82.5	24	4.6	61	11.7	1	0.2
08:00	651	6	0.9	562	86.3	29	4.5	50	7.7	4	0.6
09:00	425	0	0.0	334	78.6	35	8.2	55	12.9	1	0.2
10:00	356	1	0.3	306	86.0	23	6.5	26	7.3	0	0.0
11:00	319	3	0.9	257	80.6	27	8.5	31	9.7	1	0.3
12:00	356	1	0.3	291	81.7	36	10.1	28	7.9	0	0.0
13:00	404	1	0.3	350	86.6	29	7.2	24	5.9	0	0.0
14:00	488	1	0.2	412	84.4	36	7.4	39	8.0	0	0.0
15:00	530	8	1.5	450	84.9	36	6.8	34	6.4	2	0.4
16:00	839	6	0.7	702	83.7	37	4.4	93	11.1	1	0.1
17:00	1165	4	0.3	1033	88.7	29	2.5	99	8.5	0	0.0
18:00	719	6	0.8	606	84.3	12	1.7	95	13.2	0	0.0
19:00	327	1	0.3	265	81.0	4	1.2	57	17.4	0	0.0
20:00	188	1	0.5	145	77.1	1	0.5	40	21.3	1	0.5
21:00	148	0	0.0	120	81.1	0	0.0	28	18.9	0	0.0
22:00	135	0	0.0	113	83.7	1	0.7	21	15.6	0	0.0
23:00	50	1	2.0	41	82.0	1	2.0	7	14.0	0	0.0
12H,7-19	6773	42	0.6	5733	84.6	353	5.2	635	9.4	10	0.2
16H,6-22	7596	46	0.6	6397	84.2	368	4.8	774	10.2	11	0.1
18H,6-24	7781	47	0.6	6551	84.2	370	4.8	802	10.3	11	0.1
24H,0-24	7893	48	0.6	6650	84.3	375	4.8	809	10.3	11	0.1



TIME PERIOD	TOTAL VEHICLES	MOTOR-CYCLES	MOTOR-CYCLES%	CARS	CARS %	LGV	LGV %	HGV	HGV %	BUS	BUS %
Thu 06-Nov-14											
00:00	17	0	0.0	12	70.6	0	0.0	5	29.4	0	0.0
01:00	8	0	0.0	5	62.5	1	12.5	2	25.0	0	0.0
02:00	5	0	0.0	2	40.0	1	20.0	1	20.0	1	20.0
03:00	12	0	0.0	8	66.7	2	16.7	1	8.3	1	8.3
04:00	16	0	0.0	12	75.0	2	12.5	2	12.5	0	0.0
05:00	38	1	2.6	33	86.8	2	5.3	2	5.3	0	0.0
06:00	139	0	0.0	111	79.9	4	2.9	24	17.3	0	0.0
07:00	583	6	1.0	438	75.1	25	4.3	114	19.6	0	0.0
08:00	677	4	0.6	574	84.8	25	3.7	74	10.9	0	0.0
09:00	445	1	0.2	383	86.1	24	5.4	35	7.9	2	0.5
10:00	337	0	0.0	268	79.5	27	8.0	42	12.5	0	0.0
11:00	317	1	0.3	260	82.0	22	6.9	34	10.7	0	0.0
12:00	368	1	0.3	306	83.2	31	8.4	30	8.2	0	0.0
13:00	395	5	1.3	340	86.1	32	8.1	17	4.3	1	0.3
14:00	469	1	0.2	393	83.8	44	9.4	31	6.6	0	0.0
15:00	552	2	0.4	473	85.7	34	6.2	43	7.8	0	0.0
16:00	915	4	0.4	808	88.3	44	4.8	58	6.3	1	0.1
17:00	1045	1	0.1	964	92.3	37	3.5	41	3.9	2	0.2
18:00	616	0	0.0	569	92.4	15	2.4	32	5.2	0	0.0
19:00	295	1	0.3	244	82.7	11	3.7	39	13.2	0	0.0
20:00	154	1	0.7	132	85.7	3	2.0	18	11.7	0	0.0
21:00	142	2	1.4	115	81.0	2	1.4	23	16.2	0	0.0
22:00	130	0	0.0	116	89.2	0	0.0	14	10.8	0	0.0
23:00	50	1	2.0	43	86.0	0	0.0	6	12.0	0	0.0
12H,7-19	6719	26	0.4	5776	86.0	360	5.4	551	8.2	6	0.1
16H,6-22	7449	30	0.4	6378	85.6	380	5.1	655	8.8	6	0.1
18H,6-24	7629	31	0.4	6537	85.7	380	5.0	675	8.9	6	0.1
24H,0-24	7725	32	0.4	6609	85.6	388	5.0	688	8.9	8	0.1



18153 WOODSTOCK Site No: 18153002 Location Site 2, Blandon Road, Woodstock (R'bout Sign)

Wed 05-Nov-14 to Tue 11-Nov-14 Channel: Westbound

TIME PERIOD	TOTAL VEHICLES	MOTOR-CYCLES	MOTOR-CYCLES%	CARS	CARS %	LGV	LGV %	HGV	HGV %	BUS	BUS %
Fri 07-Nov-14											
00:00	23	0	0.0	22	95.7	1	4.4	0	0.0	0	0.0
01:00	10	0	0.0	7	70.0	0	0.0	3	30.0	0	0.0
02:00	9	0	0.0	7	77.8	1	11.1	1	11.1	0	0.0
03:00	12	0	0.0	9	75.0	1	8.3	2	16.7	0	0.0
04:00	12	0	0.0	11	91.7	0	0.0	0	0.0	0	0.0
05:00	33	0	0.0	32	97.0	0	0.0	1	3.0	0	0.0
06:00	133	0	0.0	108	81.2	7	5.3	17	12.8	1	0.8
07:00	501	6	1.2	415	82.8	50	10.0	29	5.8	1	0.2
08:00	540	10	1.9	478	88.5	29	5.4	23	4.3	0	0.0
09:00	442	1	0.2	362	81.9	38	8.6	40	9.1	1	0.2
10:00	364	1	0.3	287	78.9	35	9.6	41	11.3	0	0.0
11:00	367	0	0.0	306	83.4	26	7.1	35	9.5	0	0.0
12:00	445	1	0.2	371	83.4	30	6.7	42	9.4	1	0.2
13:00	465	2	0.4	370	79.6	30	6.5	63	13.6	0	0.0
14:00	541	1	0.2	453	83.7	31	5.7	56	10.4	0	0.0
15:00	738	1	0.1	613	83.1	32	4.3	92	12.5	0	0.0
16:00	903	3	0.3	756	83.7	29	3.2	114	12.6	1	0.1
17:00	980	2	0.2	822	83.9	17	1.7	139	14.2	0	0.0
18:00	705	1	0.1	582	82.6	13	1.8	109	15.5	0	0.0
19:00	323	1	0.3	269	83.3	4	1.2	49	15.2	0	0.0
20:00	173	2	1.2	134	77.5	3	1.7	34	19.7	0	0.0
21:00	105	0	0.0	85	81.0	1	1.0	19	18.1	0	0.0
22:00	104	0	0.0	88	84.6	2	1.9	14	13.5	0	0.0
23:00	60	0	0.0	49	81.7	1	1.7	10	16.7	0	0.0
12H,7-19	6991	29	0.4	5815	83.2	360	5.2	783	11.2	4	0.1
16H,6-22	7725	32	0.4	6411	83.0	375	4.9	902	11.7	5	0.1
18H,6-24	7889	32	0.4	6548	83.0	378	4.8	926	11.7	5	0.1
24H,0-24	7988	32	0.4	6636	83.1	382	4.8	933	11.7	5	0.1



Data produced by  
Axiom Traffic Ltd



18153 WOODSTOCK Site No: 18153002 Location Site 2, Blandon Road, Woodstock (R'bout Sign)

Wed 05-Nov-14 to Tue 11-Nov-14 Channel: Westbound

TIME PERIOD	TOTAL VEHICLES	MOTOR-CYCLES	MOTOR-CYCLES%	CARS	CARS %	LGV	LGV %	HGV	HGV %	BUS	BUS %
Sat 08-Nov-14											
00:00	20	0	0.0	14	70.0	1	5.0	5	25.0	0	0.0
01:00	22	0	0.0	19	86.4	2	9.1	1	4.6	0	0.0
02:00	11	0	0.0	9	81.8	0	0.0	2	18.2	0	0.0
03:00	15	0	0.0	13	86.7	1	6.7	1	6.7	0	0.0
04:00	6	0	0.0	4	66.7	1	16.7	1	16.7	0	0.0
05:00	19	0	0.0	16	84.2	0	0.0	3	15.8	0	0.0
06:00	53	0	0.0	49	92.5	0	0.0	4	7.6	0	0.0
07:00	117	2	1.7	82	70.1	9	7.7	24	20.5	0	0.0
08:00	186	1	0.5	152	81.7	13	7.0	20	10.8	0	0.0
09:00	295	0	0.0	259	87.8	7	2.4	29	9.8	0	0.0
10:00	369	1	0.3	321	87.0	6	1.6	41	11.1	0	0.0
11:00	370	0	0.0	335	90.5	11	3.0	24	6.5	0	0.0
12:00	459	3	0.7	407	88.7	18	3.9	31	6.8	0	0.0
13:00	400	3	0.8	370	92.5	8	2.0	19	4.8	0	0.0
14:00	371	1	0.3	329	88.7	11	3.0	30	8.1	0	0.0
15:00	338	0	0.0	295	87.3	8	2.4	35	10.4	0	0.0
16:00	358	2	0.6	311	86.9	8	2.2	37	10.3	0	0.0
17:00	366	0	0.0	319	87.2	9	2.5	38	10.4	0	0.0
18:00	261	3	1.2	219	83.9	6	2.3	33	12.6	0	0.0
19:00	177	0	0.0	152	85.9	3	1.7	22	12.4	0	0.0
20:00	117	1	0.9	96	82.1	0	0.0	20	17.1	0	0.0
21:00	111	0	0.0	90	81.1	2	1.8	19	17.1	0	0.0
22:00	90	1	1.1	80	88.9	0	0.0	9	10.0	0	0.0
23:00	74	0	0.0	65	87.8	0	0.0	9	12.2	0	0.0
12H,7-19	3890	16	0.4	3399	87.4	114	2.9	361	9.3	0	0.0
16H,6-22	4348	17	0.4	3786	87.1	119	2.7	426	9.8	0	0.0
18H,6-24	4512	18	0.4	3931	87.1	119	2.6	444	9.8	0	0.0
24H,0-24	4605	18	0.4	4006	87.0	124	2.7	457	9.9	0	0.0



Data produced by  
Axiom Traffic Ltd

18153 WOODSTOCK Site No: 18153002 Location Site 2, Blandon Road, Woodstock (R'bout Sign)

Wed 05-Nov-14 to Tue 11-Nov-14 Channel: Westbound

TIME PERIOD	TOTAL VEHICLES	MOTOR-CYCLES	MOTOR-CYCLES%	CARS	CARS %	LGV	LGV %	HGV	HGV %	BUS	BUS %
Sun 09-Nov-14											
00:00	66	0	0.0	57	86.4	0	0.0	9	13.6	0	0.0
01:00	24	0	0.0	16	66.7	0	0.0	8	33.3	0	0.0
02:00	18	0	0.0	17	94.4	0	0.0	1	5.6	0	0.0
03:00	8	0	0.0	7	87.5	0	0.0	1	12.5	0	0.0
04:00	8	0	0.0	6	75.0	1	12.5	1	12.5	0	0.0
05:00	12	0	0.0	11	91.7	0	0.0	1	8.3	0	0.0
06:00	29	0	0.0	25	86.2	0	0.0	4	13.8	0	0.0
07:00	41	0	0.0	34	82.9	0	0.0	7	17.1	0	0.0
08:00	80	2	2.5	68	85.0	1	1.3	9	11.3	0	0.0
09:00	147	1	0.7	117	79.6	5	3.4	24	16.3	0	0.0
10:00	235	1	0.4	203	86.4	4	1.7	27	11.5	0	0.0
11:00	273	5	1.8	247	90.5	10	3.7	11	4.0	0	0.0
12:00	357	6	1.7	323	90.5	13	3.6	15	4.2	0	0.0
13:00	382	3	0.8	351	91.9	8	2.1	20	5.2	0	0.0
14:00	278	4	1.4	256	92.1	7	2.5	11	4.0	0	0.0
15:00	385	3	0.8	352	91.4	7	1.8	23	6.0	0	0.0
16:00	365	0	0.0	332	91.0	6	1.6	27	7.4	0	0.0
17:00	285	2	0.7	240	84.2	6	2.1	37	13.0	0	0.0
18:00	201	2	1.0	166	82.6	1	0.5	32	15.9	0	0.0
19:00	152	1	0.7	123	80.9	2	1.3	26	17.1	0	0.0
20:00	131	0	0.0	111	84.7	4	3.1	16	12.2	0	0.0
21:00	83	0	0.0	79	95.2	1	1.2	3	3.6	0	0.0
22:00	67	0	0.0	52	77.6	2	3.0	13	19.4	0	0.0
23:00	27	0	0.0	25	92.6	0	0.0	2	7.4	0	0.0
12H,7-19	3029	29	1.0	2689	88.8	68	2.2	243	8.0	0	0.0
16H,6-22	3424	30	0.9	3027	88.4	75	2.2	292	8.5	0	0.0
18H,6-24	3518	30	0.9	3104	88.2	77	2.2	307	8.7	0	0.0
24H,0-24	3654	30	0.8	3218	88.1	78	2.1	328	9.0	0	0.0



Data produced by  
Axiom Traffic Ltd

TIME PERIOD	TOTAL VEHICLES	MOTOR-CYCLES	MOTOR-CYCLES%	CARS	CARS %	LGV	LGV %	HGV	HGV %	BUS	BUS %
Mon 10-Nov-14											
00:00	15	0	0.0	14	93.3	1	6.7	0	0.0	0	0.0
01:00	6	0	0.0	5	83.3	0	0.0	1	16.7	0	0.0
02:00	8	0	0.0	7	87.5	1	12.5	0	0.0	0	0.0
03:00	10	0	0.0	9	90.0	1	10.0	0	0.0	0	0.0
04:00	21	0	0.0	18	85.7	1	4.8	2	9.5	0	0.0
05:00	35	1	2.9	26	74.3	1	2.9	7	20.0	0	0.0
06:00	150	3	2.0	116	77.3	5	3.3	26	17.3	0	0.0
07:00	564	6	1.1	465	82.5	26	4.6	67	11.9	0	0.0
08:00	684	5	0.7	569	83.2	28	4.1	81	11.8	1	0.2
09:00	451	0	0.0	381	84.5	23	5.1	47	10.4	0	0.0
10:00	334	0	0.0	268	80.2	35	10.5	29	8.7	2	0.6
11:00	347	1	0.3	268	77.2	49	14.1	29	8.4	0	0.0
12:00	410	3	0.7	347	84.6	23	5.6	34	8.3	3	0.7
13:00	362	2	0.6	304	84.0	37	10.2	19	5.3	0	0.0
14:00	451	1	0.2	375	83.2	36	8.0	37	8.2	2	0.4
15:00	519	0	0.0	443	85.4	32	6.2	44	8.5	0	0.0
16:00	868	4	0.5	764	88.0	42	4.8	58	6.7	0	0.0
17:00	989	7	0.7	933	94.3	21	2.1	27	2.7	1	0.1
18:00	628	0	0.0	570	90.8	23	3.7	35	5.6	0	0.0
19:00	246	1	0.4	211	85.8	11	4.5	23	9.4	0	0.0
20:00	149	1	0.7	131	87.9	4	2.7	13	8.7	0	0.0
21:00	124	0	0.0	108	87.1	2	1.6	14	11.3	0	0.0
22:00	71	1	1.4	61	85.9	1	1.4	8	11.3	0	0.0
23:00	24	0	0.0	22	91.7	0	0.0	2	8.3	0	0.0
12H,7-19	6607	29	0.4	5687	86.1	375	5.7	507	7.7	9	0.1
16H,8-22	7276	34	0.5	6253	85.9	397	5.5	583	8.0	9	0.1
18H,6-24	7371	35	0.5	6336	86.0	398	5.4	593	8.1	9	0.1
24H,0-24	7466	36	0.5	6415	85.9	403	5.4	603	8.1	9	0.1

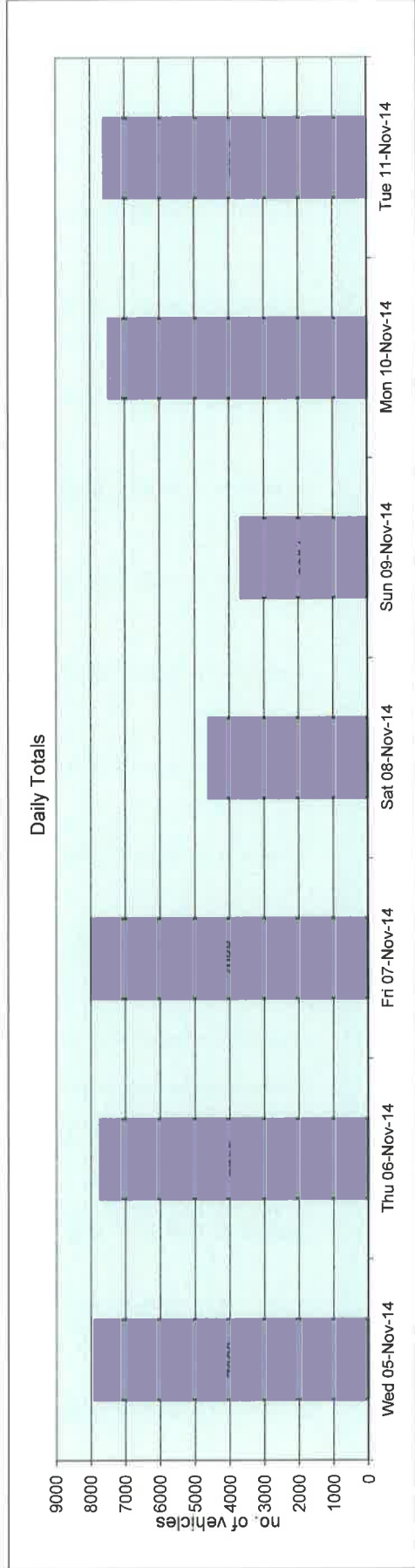




18153		WOODSTOCK				Site No: 18153002				Location				Site 2, Blandon Road, Woodstock (R'bout Sign)									
Wed 05-Nov-14 to Tue 11-Nov-14						Channel: Westbound																	
TIME PERIOD	TOTAL VEHICLES	MOTOR-CYCLES	MOTOR-CYCLES%	CARS	CARS %	LGV	LGV %	HGV	HGV %	BUS	BUS %	TIME PERIOD	TOTAL VEHICLES	MOTOR-CYCLES	MOTOR-CYCLES%	CARS	CARS %	LGV	LGV %	HGV	HGV %	BUS	BUS %
Tue 11-Nov-14																							
00:00	6	0	0.0	4	66.7	0	0.0	2	33.3	0	0.0	00:00	6	0	0.0	4	66.7	0	0.0	2	33.3	0	0.0
01:00	9	0	0.0	8	88.9	1	11.1	0	0.0	0	0.0	01:00	9	0	0.0	8	88.9	1	11.1	0	0.0	0	0.0
02:00	9	0	0.0	8	88.9	0	0.0	1	11.1	0	0.0	02:00	9	0	0.0	8	88.9	0	0.0	1	11.1	0	0.0
03:00	11	0	0.0	11	100.0	0	0.0	0	0.0	0	0.0	03:00	11	0	0.0	11	100.0	0	0.0	0	0.0	0	0.0
04:00	15	0	0.0	13	86.7	1	6.7	1	6.7	0	0.0	04:00	15	0	0.0	13	86.7	1	6.7	1	6.7	0	0.0
05:00	42	1	2.4	33	78.6	2	4.8	6	14.3	0	0.0	05:00	42	1	2.4	33	78.6	2	4.8	6	14.3	0	0.0
06:00	133	2	1.5	104	78.2	6	4.5	21	15.8	0	0.0	06:00	133	2	1.5	104	78.2	6	4.5	21	15.8	0	0.0
07:00	544	9	1.7	446	82.0	31	5.7	57	10.5	1	0.2	07:00	544	9	1.7	446	82.0	31	5.7	57	10.5	1	0.2
08:00	718	3	0.4	628	87.5	37	5.2	49	6.8	1	0.1	08:00	718	3	0.4	628	87.5	37	5.2	49	6.8	1	0.1
09:00	460	1	0.2	364	79.1	29	6.3	65	14.1	1	0.2	09:00	460	1	0.2	364	79.1	29	6.3	65	14.1	1	0.2
10:00	312	3	1.0	246	78.9	38	12.2	25	8.0	0	0.0	10:00	312	3	1.0	246	78.9	38	12.2	25	8.0	0	0.0
11:00	330	3	0.9	273	82.7	28	8.5	22	6.7	4	1.2	11:00	330	3	0.9	273	82.7	28	8.5	22	6.7	4	1.2
12:00	373	2	0.5	309	82.8	48	12.9	13	3.5	1	0.3	12:00	373	2	0.5	309	82.8	48	12.9	13	3.5	1	0.3
13:00	346	3	0.9	285	82.4	35	10.1	23	6.7	0	0.0	13:00	346	3	0.9	285	82.4	35	10.1	23	6.7	0	0.0
14:00	468	1	0.2	405	86.5	30	6.4	32	6.8	0	0.0	14:00	468	1	0.2	405	86.5	30	6.4	32	6.8	0	0.0
15:00	511	1	0.2	429	84.0	34	6.7	46	9.0	1	0.2	15:00	511	1	0.2	429	84.0	34	6.7	46	9.0	1	0.2
16:00	904	3	0.3	798	88.3	31	3.4	72	8.0	0	0.0	16:00	904	3	0.3	798	88.3	31	3.4	72	8.0	0	0.0
17:00	1035	5	0.5	951	91.9	27	2.6	52	5.0	0	0.0	17:00	1035	5	0.5	951	91.9	27	2.6	52	5.0	0	0.0
18:00	620	4	0.7	574	92.6	12	1.9	30	4.8	0	0.0	18:00	620	4	0.7	574	92.6	12	1.9	30	4.8	0	0.0
19:00	294	1	0.3	257	87.4	13	4.4	23	7.8	0	0.0	19:00	294	1	0.3	257	87.4	13	4.4	23	7.8	0	0.0
20:00	176	2	1.1	161	91.5	2	1.1	11	6.3	0	0.0	20:00	176	2	1.1	161	91.5	2	1.1	11	6.3	0	0.0
21:00	140	0	0.0	120	85.7	3	2.1	17	12.1	0	0.0	21:00	140	0	0.0	120	85.7	3	2.1	17	12.1	0	0.0
22:00	108	0	0.0	99	91.7	1	0.9	8	7.4	0	0.0	22:00	108	0	0.0	99	91.7	1	0.9	8	7.4	0	0.0
23:00	31	0	0.0	28	90.3	0	0.0	3	9.7	0	0.0	23:00	31	0	0.0	28	90.3	0	0.0	3	9.7	0	0.0
12H,7-19	6621	38	0.6	5708	86.2	380	5.7	486	7.3	9	0.1	12H,7-19	6621	38	0.6	5708	86.2	380	5.7	486	7.3	9	0.1
16H,6-22	7364	43	0.6	6350	86.2	404	5.5	558	7.6	9	0.1	16H,6-22	7364	43	0.6	6350	86.2	404	5.5	558	7.6	9	0.1
18H,6-24	7503	43	0.6	6477	86.3	405	5.4	569	7.6	9	0.1	18H,6-24	7503	43	0.6	6477	86.3	405	5.4	569	7.6	9	0.1
24H,0-24	7595	44	0.6	6554	86.3	409	5.4	579	7.6	9	0.1	24H,0-24	7595	44	0.6	6554	86.3	409	5.4	579	7.6	9	0.1



TIME PERIOD	TOTAL VEHICLES	MOTOR-CYCLES	MOTOR-CYCLES%	CARS	CARS %	LGV	LGV %	HGV	HGV %	BUS	BUS %
<b>Daily Totals</b>											
Wed 05-Nov-14	7893	48	0.6	6650	84.3	375	4.8	809	10.3	11	0.1
Thu 06-Nov-14	7725	32	0.4	6609	85.6	388	5.0	688	8.9	8	0.1
Fri 07-Nov-14	7988	32	0.4	6636	83.1	382	4.8	933	11.7	5	0.1
Sat 08-Nov-14	4605	18	0.4	4006	87.0	124	2.7	457	9.9	0	0.0
Sun 09-Nov-14	3654	30	0.8	3218	88.1	78	2.1	328	9.0	0	0.0
Mon 10-Nov-14	7466	36	0.5	6415	85.9	403	5.4	603	8.1	9	0.1
Tue 11-Nov-14	7595	44	0.6	6554	86.3	409	5.4	579	7.6	9	0.1
<b>Total Vehicles</b>	<b>46926</b>	<b>240</b>	<b>0.5</b>	<b>40088</b>	<b>85.7</b>	<b>2159</b>	<b>4.3</b>	<b>4397</b>	<b>9.3</b>	<b>42</b>	<b>0.1</b>



18153

Wed 05-Nov-14 to Tue 11-Nov-14

WOODSTOCK

Site No: 18153002  
Channel: Westbound

Location Site 2, Blandon Road, Woodstock (R'bout Sign)

Time Period Total Vehicles 85%ile Speed Mean Speed Stand Dev. <6Mph 6-<11 11-<16 16-<21 21-<26 26-<31 31-<36 36-<41 41-<46 46-<51 51-<56 =>56

Wed 05-Nov-14

00:00	27	39.7	34.1	6.6	0	0	0	0	1	9	8	6	2	0	1	0
01:00	11	38.9	35.3	3.7	0	0	0	0	0	1	5	5	0	0	0	0
02:00	6	-	33.5	4.7	0	0	0	0	2	2	2	2	0	0	0	0
03:00	10	39.3	34.5	6.7	0	0	0	0	4	4	2	3	0	1	0	0
04:00	15	44.1	35.8	7.7	0	0	0	0	6	6	2	3	2	2	0	0
05:00	43	43.5	37	6.7	0	0	0	0	8	13	12	6	2	2	0	0
06:00	160	40.9	33.7	7.7	0	4	2	1	5	39	54	31	17	6	1	0
07:00	521	37.1	31	8.4	2	36	3	4	13	152	217	71	13	4	3	3
08:00	651	33.9	22.1	11.9	30	168	70	10	50	165	104	40	2	0	6	6
09:00	425	36.7	32.4	5.4	0	0	3	0	13	163	174	55	10	1	3	3
10:00	356	37.3	32.7	5.5	0	0	0	0	10	137	145	40	18	2	0	4
11:00	319	37.1	32	5	0	2	0	0	15	123	120	50	8	1	0	0
12:00	356	37.7	32.7	5.4	0	1	0	4	7	124	144	64	7	2	1	2
13:00	404	37.4	33	5.1	0	0	0	0	12	126	188	62	8	4	2	2
14:00	488	37.6	32.7	5.6	1	2	0	3	11	170	203	77	10	7	2	2
15:00	530	33.8	19.2	12	67	151	45	39	37	61	90	28	9	3	0	0
16:00	839	35.4	30.4	6.2	0	1	1	26	124	340	252	65	13	5	4	8
17:00	1165	30.3	23	8.1	4	81	189	150	252	365	95	18	4	2	0	5
18:00	719	34.7	29	7.1	1	13	26	28	86	313	192	47	5	0	0	8
19:00	327	38.4	32.9	5.1	0	0	0	1	13	106	129	59	17	2	0	0
20:00	188	37.8	32.8	4.9	0	0	0	0	2	74	72	31	7	1	1	0
21:00	148	39	33	7.7	0	2	0	1	8	54	50	17	6	6	0	4
22:00	135	38.4	33.1	5.3	0	0	0	0	5	45	54	21	8	1	1	0
23:00	50	39.8	33.7	7.9	0	2	0	0	1	14	12	17	2	1	1	0
12H,7-19	6773	35.5	28.1	9.2	105	455	337	264	630	2239	1924	617	107	31	21	43
16H,6-22	7596	35.7	28.7	9	105	461	339	267	658	2512	2229	755	154	46	23	47
18H,6-24	7781	35.8	28.8	9	105	463	339	267	664	2571	2295	793	164	48	25	47
24H,0-24	7893	35.9	28.9	9	105	463	339	267	665	2601	2327	824	174	53	28	47



Data produced by  
Axiom Traffic Ltd



18153

WOODSTOCK

Site No: 18153002

Location Site 2, Blandon Road, Woodstock (R'bout Sign)

Wed 05-Nov-14 to Tue 11-Nov-14

Channel: Westbound

<6Mph

6-<11 11-<16 16-<21 21-<26 26-<31 31-<36 36-<41 41-<46 46-<51 51-<56 =>56

Time Period

Total Vehicles

85%ile Speed

Mean Speed

Stand Dev.

Time Period	Total Vehicles	85%ile Speed	Mean Speed	Stand Dev.	0	0	0	0	0	0	0	0	0	0	0	0	0	0	0
00:00	17	39.7	35.3	6.7	0	0	0	0	0	0	0	0	0	0	0	0	0	0	0
01:00	8	-	34.1	5.1	0	0	0	0	0	0	0	0	0	0	0	0	0	0	0
02:00	5	-	36.5	4.6	0	0	0	0	0	0	0	0	0	0	0	0	0	0	0
03:00	12	39.7	35.2	5.1	0	0	0	0	0	0	0	0	0	0	0	0	0	0	0
04:00	16	42.8	37.3	6.1	0	0	0	0	0	0	0	0	0	0	0	0	0	0	0
05:00	38	45.8	38	7.4	0	0	0	0	0	0	0	0	0	0	0	0	0	0	0
06:00	139	40.5	35	6.7	0	0	0	0	0	0	0	0	0	0	0	0	0	0	0
07:00	583	37.6	32.4	5.5	1	3	0	0	0	0	0	0	0	0	0	0	0	0	0
08:00	677	37.5	32.6	6.3	2	3	0	0	0	0	0	0	0	0	0	0	0	0	0
09:00	445	37.9	32.5	6	2	2	0	0	0	0	0	0	0	0	0	0	0	0	0
10:00	337	37	32.1	4.7	0	0	0	0	0	0	0	0	0	0	0	0	0	0	0
11:00	317	37	32.3	5.5	0	2	0	0	0	0	0	0	0	0	0	0	0	0	0
12:00	368	37.9	32.8	6.3	0	0	0	0	0	0	0	0	0	0	0	0	0	0	0
13:00	395	37.1	32.2	5.4	0	2	1	3	14	148	153	63	7	2	0	0	0	0	0
14:00	489	36.7	32.5	4.7	0	0	0	0	0	0	0	0	0	0	0	0	0	0	0
15:00	552	36.3	32.5	5.2	0	0	0	0	0	0	0	0	0	0	0	0	0	0	0
16:00	915	34.4	27.3	8.3	1	42	93	24	114	357	215	52	6	5	0	0	0	0	0
17:00	1045	32	27.5	6.1	1	12	27	37	274	508	150	18	6	3	0	0	0	0	0
18:00	616	35.2	30.9	5.2	0	1	0	3	52	298	202	48	4	2	0	0	0	0	0
19:00	295	36.7	32.6	5	0	0	0	0	0	0	0	0	0	0	0	0	0	0	0
20:00	154	38.8	33.1	5.4	0	0	0	0	0	0	0	0	0	0	0	0	0	0	0
21:00	142	36.9	32.3	5.6	0	0	0	0	0	0	0	0	0	0	0	0	0	0	0
22:00	130	39.1	32.4	5.7	0	0	0	0	0	0	0	0	0	0	0	0	0	0	0
23:00	50	38.8	33.1	5.6	0	0	0	0	0	0	0	0	0	0	0	0	0	0	0
12H,7-19	6719	35.9	30.8	6.5	7	67	122	83	594	2655	2249	717	130	36	4	0	0	0	0
16H,6-22	7449	36	31.1	6.4	7	67	123	84	610	2918	2528	845	156	43	4	0	0	0	0
18H,6-24	7629	36.1	31.1	6.4	7	67	123	84	623	2987	2580	875	171	44	4	0	0	0	0
24H,0-24	7725	36.3	31.2	6.5	7	67	123	84	624	3005	2610	899	186	50	6	0	0	0	0

Thu 06-Nov-14



Data produced by  
Axiom Traffic Ltd

18153

Wed 05-Nov-14 to Tue 11-Nov-14

WOODSTOCK

Site No: 18153002  
Channel: Westbound

Location Site 2, Blandon Road, Woodstock (R'bout Sign)

Time Period Total Vehicles 85%ile Speed Mean Speed Stand Dev. <6Mph 6-<11 11-<16 16-<21 21-<26 26-<31 31-<36 36-<41 41-<46 46-<51 51-<56 =>56

Fri 07-Nov-14

00:00	23	44.4	38.3	6.3	0	0	0	0	1	6	7	6	2	0	0
01:00	10	42.7	36.5	6	0	0	0	0	2	3	2	3	0	0	0
02:00	9	-	35.7	5.2	0	0	0	0	1	5	1	2	0	0	0
03:00	12	37.2	32.3	5	0	0	0	0	4	4	3	0	0	0	0
04:00	12	42.2	36	6	0	0	0	0	3	3	3	0	0	0	0
05:00	33	39.3	34.4	5.1	0	0	0	0	9	12	10	1	1	0	0
06:00	133	38.4	33	5.1	0	0	0	0	3	49	50	22	7	2	0
07:00	501	37	31.6	6.3	2	8	0	1	27	205	168	70	13	4	0
08:00	540	35.5	30.2	7.7	14	8	6	4	32	248	163	46	7	3	2
09:00	442	36.6	32.3	5.3	1	0	0	2	19	155	191	59	8	2	3
10:00	364	35.8	32	4.7	0	0	0	0	15	148	151	39	8	1	2
11:00	367	36.2	32.2	4.8	0	0	0	0	13	140	157	46	9	0	2
12:00	445	37	32.6	4.8	0	0	0	0	6	170	189	67	8	1	2
13:00	465	36	32.1	5.8	0	0	0	1	20	203	172	49	8	1	4
14:00	541	35.5	31.1	5.7	2	3	0	2	34	256	180	47	5	6	4
15:00	738	35.4	30.9	5.4	0	0	4	8	59	338	246	71	4	1	0
16:00	903	34.8	30.3	5.9	0	1	4	28	104	401	302	40	5	3	6
17:00	980	33	28.8	5.8	1	2	2	15	232	512	168	27	5	0	3
18:00	705	35.4	30.2	5.9	0	1	15	11	89	302	204	63	12	6	0
19:00	323	38.2	33.2	5.3	0	1	0	0	4	107	139	53	13	4	1
20:00	173	37.3	33	4.9	0	0	0	0	1	62	78	21	8	2	1
21:00	105	38.1	33	4.9	0	0	0	0	1	40	41	16	6	1	0
22:00	104	36.4	32.6	4.8	0	0	0	0	3	36	48	12	3	2	0
23:00	60	38.5	33.3	6	0	0	0	0	4	17	23	13	2	0	1
12H,7-19	6991	35.5	30.9	5.9	20	23	31	72	650	3078	2291	624	92	28	26
16H,6-22	7725	35.7	31.1	5.9	20	24	31	72	659	3336	2599	736	126	37	28
18H,6-24	7889	35.7	31.1	5.9	20	24	31	72	666	3389	2670	761	131	39	28
24H,0-24	7988	35.7	31.2	5.9	20	24	31	72	668	3409	2703	787	146	42	28



18153 WOODSTOCK Site No: 18153002 Location Site 2, Blandon Road, Woodstock (R'bout Sign)

Wed 05-Nov-14 to Tue 11-Nov-14 Channel: Westbound

Time Period Total Vehicles 85%ile Speed Mean Speed Stand Dev. <6Mph 6-<11 11-<16 16-<21 21-<26 26-<31 31-<36 36-<41 41-<46 46-<51 51-<56 =>56

Sat 08-Nov-14

00:00	20	38.5	34.5	4.4	0	0	0	0	1	12	5	1	0	0	0
01:00	22	44.2	38.7	5.4	0	0	0	0	1	6	8	5	2	0	0
02:00	11	40.3	35.8	11.1	0	0	2	0	0	3	4	1	0	0	1
03:00	15	36.4	32.5	4.1	0	0	0	0	6	6	3	0	0	0	0
04:00	6	-	33.5	3.4	0	0	0	0	1	4	1	0	0	0	0
05:00	19	39.7	34.6	8.7	0	0	1	0	4	7	5	1	0	0	1
06:00	53	42.6	35.9	6.2	0	0	0	0	11	21	11	5	5	0	0
07:00	117	39.6	34.5	5.5	0	0	0	0	1	29	49	28	5	4	1
08:00	186	40.4	35.2	6.7	0	0	1	0	4	36	79	43	13	4	1
09:00	295	38.2	33.1	5.4	0	0	1	0	11	90	125	52	10	2	4
10:00	369	38.4	33.1	5.7	2	1	0	3	9	99	164	74	14	1	0
11:00	370	37.2	32.4	6.5	0	4	6	0	13	117	161	54	7	2	0
12:00	459	36.1	31.6	5.3	0	0	0	5	31	197	155	57	7	5	1
13:00	400	37.7	32.9	5.3	0	0	0	0	13	141	168	53	19	3	0
14:00	371	38.8	33.7	5.8	0	0	1	0	4	115	159	63	17	6	2
15:00	338	38.3	33.2	4.7	0	0	1	1	4	104	144	72	11	1	0
16:00	358	35.8	31.7	5.4	0	0	0	0	30	147	131	38	7	1	0
17:00	366	35.3	31.1	5	0	0	0	1	21	193	110	26	13	0	0
18:00	261	36.8	31.5	5.9	0	3	3	3	15	92	100	35	10	0	0
19:00	177	38	32.7	6	0	0	0	1	5	75	58	27	5	3	1
20:00	117	38	33.3	4.9	0	0	0	0	2	35	56	15	7	2	0
21:00	111	36.3	31.7	4.6	0	0	0	0	8	45	40	16	2	0	0
22:00	90	35.5	31.3	5.1	0	0	0	2	6	35	37	7	2	1	0
23:00	74	37.7	33	4.5	0	0	0	0	2	22	34	13	3	0	0
12H,7-19	3890	37.8	32.6	5.7	2	8	13	13	156	1360	1545	595	133	29	9
16H,6-22	4348	37.8	32.6	5.7	2	8	13	14	171	1526	1720	664	152	39	10
18H,6-24	4512	37.8	32.6	5.6	2	8	13	16	179	1583	1791	684	157	40	10
24H,0-24	4605	37.9	32.7	5.7	2	8	14	18	180	1596	1829	710	165	42	10





18153

Wed 05-Nov-14 to Tue 11-Nov-14

WOODSTOCK

Site No: 18153002

Location Site 2, Blandon Road, Woodstock (R'bout Sign)

Channel: Westbound

Time Period Total Vehicles 85%ile Speed Mean Speed Stand Dev. <6Mph 6-<11 11-<16 16-<21 21-<26 26-<31 31-<36 36-<41 41-<46 46-<51 51-<56 =>56

Sun 09-Nov-14

00:00	66	38.5	33.7	4.7	0	0	0	0	1	17	30	15	2	1	0	0
01:00	24	37.1	33.5	5.1	0	0	0	0	1	5	13	4	0	1	0	0
02:00	18	40.7	36.6	4.8	0	0	0	0	0	2	6	7	3	0	0	0
03:00	8	-	36.6	8.9	0	0	0	0	0	3	1	2	1	0	1	0
04:00	8	-	35.4	4.7	0	0	0	0	0	1	4	2	1	0	0	0
05:00	12	39.5	36.4	6	0	0	0	0	0	2	4	4	1	1	0	0
06:00	29	38.9	34.5	4.7	0	0	0	0	0	6	13	9	0	1	0	0
07:00	41	41.6	36.1	7.2	0	0	0	0	0	10	14	10	3	2	1	1
08:00	80	39.5	34.5	6.1	0	0	0	0	0	22	35	15	5	1	0	2
09:00	147	38.7	33.6	4.8	0	0	0	0	3	39	67	29	8	1	0	0
10:00	235	38.8	33.3	5.5	0	0	1	1	13	59	98	49	10	4	0	0
11:00	273	38.2	33.1	5.6	1	0	0	2	7	80	120	48	11	2	0	2
12:00	357	38.9	33.9	5	0	0	0	1	3	87	174	66	20	4	2	0
13:00	382	39	33.8	5.5	0	1	0	1	4	106	163	83	17	3	1	3
14:00	278	36.4	32.3	4.7	0	1	0	0	7	101	124	37	6	2	0	0
15:00	385	36.1	31.9	5.6	1	0	1	7	17	142	158	46	8	1	2	2
16:00	365	35.9	31.8	6.5	0	1	0	4	23	161	123	36	7	0	0	10
17:00	285	36.1	31.9	4.8	0	1	0	1	9	116	114	41	1	1	0	1
18:00	201	38.2	33.3	5.6	0	0	0	0	3	71	85	26	12	1	1	2
19:00	152	39.6	33.6	5.4	0	0	0	0	1	56	52	27	13	3	0	0
20:00	131	39.4	34.3	5.4	0	0	0	0	2	33	54	32	5	4	1	0
21:00	83	38	33.8	4.5	0	0	0	0	0	20	44	15	2	2	0	0
22:00	67	39.4	34.3	5.9	0	0	0	0	3	12	34	11	5	1	0	1
23:00	27	40	36.1	5.8	0	0	0	0	0	3	13	8	1	1	1	0
12H,7-19	3029	38	32.9	5.5	2	4	2	17	89	994	1275	486	108	22	7	23
16H,6-22	3424	38.2	33	5.5	2	4	2	17	92	1109	1438	569	128	32	8	23
18H,6-24	3518	38.2	33.1	5.5	2	4	2	17	95	1124	1485	588	134	34	9	24
24H,0-24	3654	38.3	33.1	5.5	2	4	2	17	97	1154	1543	622	142	37	10	24



Data produced by  
Axiom Traffic Ltd

18153

WOODSTOCK

Site No: 18153002

Location Site 2, Blandon Road, Woodstock (R'bout Sign)

Wed 05-Nov-14 to Tue 11-Nov-14

Channel: Westbound

<6Mph

6-<11 11-<16 16-<21 21-<26 26-<31 31-<36 36-<41 41-<46 46-<51 51-<56 =>56

Time Period

Total Vehicles

85%ile Speed

Mean Speed

Stand Dev.

00:00

15

41.6

36.5

5.8

01:00

6

-

38.5

5.6

02:00

8

-

39.1

5.1

03:00

10

37.7

32

6.4

04:00

21

39.6

34.5

5.1

05:00

35

43.7

36.9

6

06:00

150

38.7

33.5

4.8

07:00

564

37

32.2

4.9

08:00

694

35.7

31.2

6.3

09:00

451

37.3

32.5

5.2

10:00

334

37

32.5

4.9

11:00

347

38

33.2

5.7

12:00

410

35.8

31.9

4.8

13:00

362

38

33.2

5.6

14:00

451

36.7

32.4

5

15:00

519

36.2

32.3

4.9

16:00

868

35

29.7

6.8

17:00

989

33.3

27.7

6.5

18:00

628

35.7

31.3

5.3

19:00

246

38.2

32.7

6.1

20:00

149

38.7

33.1

5.3

21:00

124

38.3

32.3

6.3

22:00

71

39.5

34.5

5.6

23:00

24

38.4

33.5

4.6

12H,7-19

6607

35.8

31.2

6

16H,6-22

7276

36

31.3

6

18H,6-24

7371

36

31.4

6

24H,0-24

7466

36.1

31.4

6

0

0

0

0

0

0

0

0

0

0

0

0

0

0

0

0

0

0

0

0

0

0

0

0

0

0

0

0

0

0

0

0

0

0

0

0

0

0

0

0

0

0

0

0

0

0

0

0

0

0

0

0

0

0

0

0

0

0

0

0

0

0

0



Data produced by  
Axiom Traffic Ltd



18153

Wed 05-Nov-14 to Tue 11-Nov-14

WOODSTOCK

Site No: 18153002

Channel: Westbound

Location Site 2, Blandon Road, Woodstock (R'bout Sign)

Time Period Total Vehicles 85%ile Speed Mean Speed Stand Dev. <6Mph 6-<11 11-<16 16-<21 21-<26 26-<31 31-<36 36-<41 41-<46 46-<51 51-<56 =>56

Tue 11-Nov-14

00:00	6	-	32.7	6	0	0	0	0	1	1	2	2	0	0	0	0	0
01:00	9	-	33.5	8	0	0	0	0	0	6	0	1	1	1	0	0	0
02:00	9	-	35.7	8.1	0	0	0	2	2	0	2	2	3	0	0	0	0
03:00	11	34.6	32.6	7.5	0	0	0	0	6	4	0	0	0	0	1	0	0
04:00	15	43.1	36.5	6.9	0	0	0	1	2	4	4	3	1	0	0	0	0
05:00	42	43.7	36.8	6.6	0	0	0	0	8	13	11	6	3	1	0	0	0
06:00	133	40.2	34.3	5.6	0	0	0	6	30	52	29	14	2	0	0	0	0
07:00	544	37.1	32.2	6.1	1	3	2	1	25	203	211	74	12	5	0	7	7
08:00	718	36.6	32	7.3	5	4	1	3	44	295	248	76	9	8	7	18	18
09:00	460	35.9	31.9	5.4	0	3	0	0	17	190	183	52	9	2	0	4	4
10:00	312	37.4	32.4	5.2	1	0	0	1	12	111	127	47	10	1	2	0	0
11:00	330	37.3	32	6	0	4	0	0	17	133	114	48	10	1	0	3	3
12:00	373	37.1	32	5.4	0	2	0	1	20	150	131	55	10	1	3	0	0
13:00	346	36.8	32.4	5	0	0	1	4	12	112	157	48	10	0	2	0	0
14:00	488	36.3	32.3	5.2	0	0	0	2	23	163	206	55	11	5	0	3	3
15:00	511	35.7	31.6	4.8	0	0	0	1	23	232	189	52	10	1	1	2	2
16:00	904	34.2	29.7	6	0	1	2	15	158	441	236	24	9	0	4	14	14
17:00	1035	30.9	26.3	6.8	4	8	24	109	381	362	100	22	3	7	7	8	8
18:00	620	35.5	31.5	5.2	0	0	2	0	37	276	237	52	7	2	2	5	5
19:00	294	37.2	32.4	5.2	0	0	0	0	10	117	112	43	8	2	0	2	2
20:00	176	38.3	32.8	5.2	0	0	0	2	8	56	66	37	6	1	0	0	0
21:00	140	38.1	33.1	6.3	0	0	0	0	8	46	57	18	6	2	0	3	3
22:00	108	38.9	33	5.4	0	0	0	0	6	37	34	25	5	1	0	0	0
23:00	31	40	33.7	6	0	0	0	0	3	7	11	6	4	0	0	0	0
12H,7-19	6621	35.6	30.8	6.3	11	25	32	137	769	2668	2139	605	110	33	28	64	64
16H,6-22	7364	35.8	31	6.3	11	25	32	139	801	2917	2426	732	144	40	28	69	69
18H,6-24	7503	35.9	31.1	6.2	11	25	32	139	810	2961	2471	763	153	41	28	69	69
24H,0-24	7595	35.9	31.1	6.3	11	25	32	139	814	2984	2496	783	166	46	30	69	69



Data produced by  
Axiom Traffic Ltd

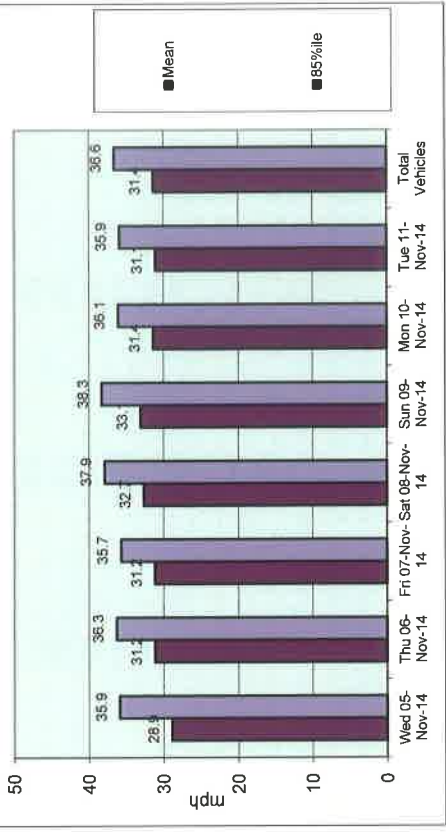
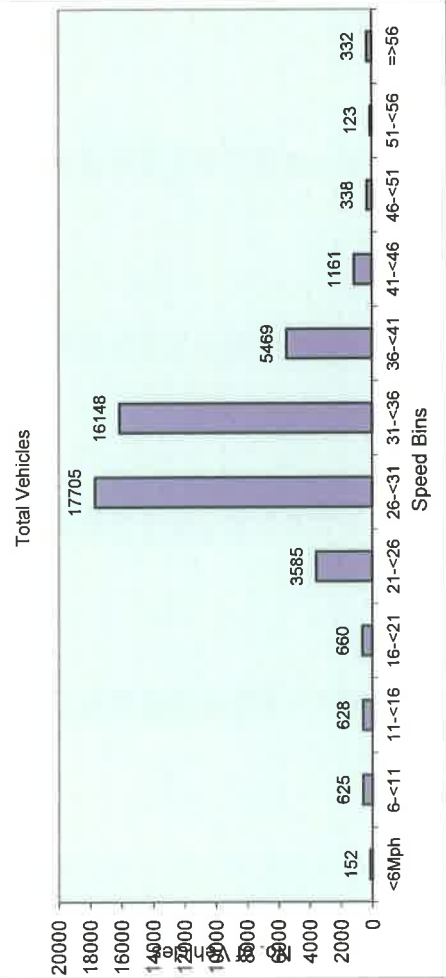


18153 WOODSTOCK Site No: 18153002 Location Site 2, Blandon Road, Woodstock (R'bout Sign)

Wed 05-Nov-14 to Tue 11-Nov-14 Channel: Westbound

Time Period Total Vehicles 85%ile Speed Mean Speed Stand Dev. <6Mph 6-<11 11-<16 16-<21 21-<26 26-<31 31-<36 36-<41 41-<46 46-<51 51-<56 =>56

Time Period	Total Vehicles	85%ile Speed	Mean Speed	Stand Dev.	<6Mph	6-<11	11-<16	16-<21	21-<26	26-<31	31-<36	36-<41	41-<46	46-<51	51-<56	=>56
<b>Daily Totals</b>																
Wed 05-Nov-14	7893	35.9	28.9	9	105	463	339	267	665	2601	2327	824	174	53	28	47
Thu 06-Nov-14	7725	36.3	31.2	6.5	7	67	123	84	624	3005	2610	899	186	50	6	64
Fri 07-Nov-14	7988	35.7	31.2	5.9	20	24	31	72	668	3409	2703	787	146	42	28	58
Sat 08-Nov-14	4605	37.9	32.7	5.7	2	8	14	18	180	1596	1829	710	165	42	10	31
Sun 09-Nov-14	3654	38.3	33.1	5.5	2	4	2	17	97	1154	1543	622	142	37	10	24
Mon 10-Nov-14	7466	36.1	31.4	6	5	34	87	63	537	2956	2640	844	182	68	11	39
Tue 11-Nov-14	7595	35.9	31.1	6.3	11	25	32	139	814	2984	2496	783	166	46	30	69
<b>Total Vehicles</b>	46926	36.6	31.4	6.4	152	625	628	660	3585	17705	16148	5469	1161	338	123	332



18153

WOODSTOCK

Site No: 18153002

Location Site 2, Blandon Road, Woodstock (R'bout Sign)

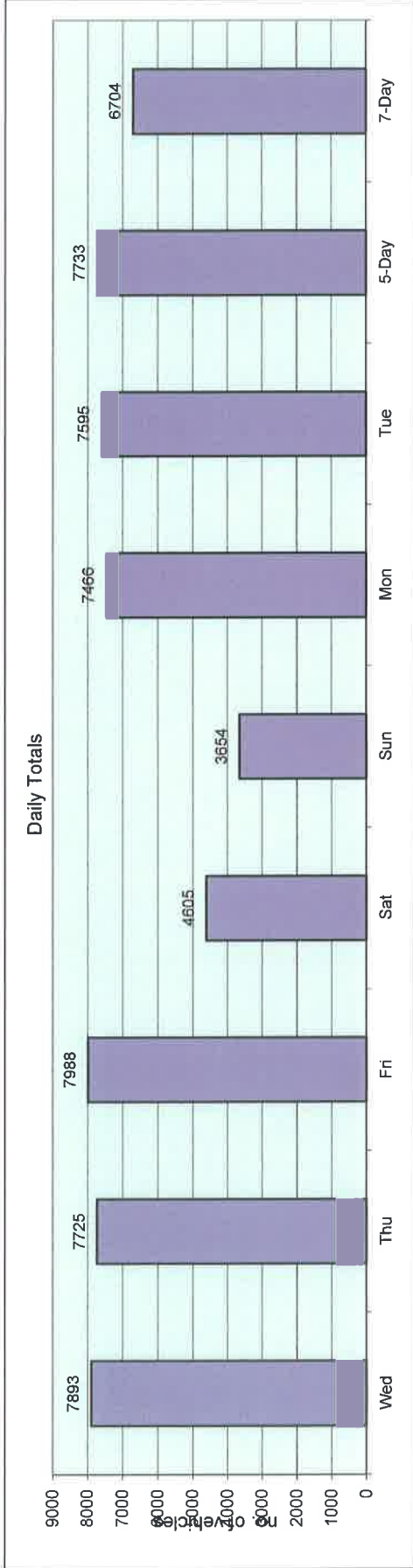
Channel: Westbound

TIME PERIOD	05/11/14	06/11/14	07/11/14	08/11/14	09/11/14	10/11/14	11/11/14	5-Day AV	7-Day AV
Week Begin: 05-Nov-14									
00:00	27	17	23	20	66	15	6	18	25
01:00	11	8	10	22	24	6	9	9	13
02:00	6	5	9	11	18	8	9	7	9
03:00	10	12	12	15	8	10	11	11	11
04:00	15	16	12	6	8	21	15	16	13
05:00	43	38	33	19	12	35	42	38	32
06:00	160	139	133	53	29	150	133	143	114
07:00	521	583	501	117	41	564	544	543	410
08:00	651	677	540	186	80	684	718	654	505
09:00	425	445	442	295	147	451	460	445	381
10:00	356	337	364	369	235	334	312	341	330
11:00	319	317	367	370	273	347	330	336	332
12:00	356	368	445	459	357	410	373	390	395
13:00	404	395	465	400	382	362	346	394	393
14:00	488	469	541	371	278	451	468	483	438
15:00	530	552	738	338	385	519	511	570	510
16:00	839	915	903	358	365	868	904	886	736
17:00	1165	1045	980	366	285	989	1035	1043	838
18:00	719	616	705	261	201	628	620	658	536
19:00	327	295	323	177	152	246	294	297	259
20:00	188	154	173	117	131	149	176	168	155
21:00	148	142	105	111	83	124	140	132	122
22:00	135	130	104	90	67	71	108	110	101
23:00	50	50	60	74	27	24	31	43	45
12H,7-19	6773	6719	6991	3890	3029	6607	6621	6742	5804
16H,6-22	7596	7449	7725	4348	3424	7276	7364	7482	6455
18H,6-24	7781	7629	7889	4512	3518	7371	7503	7635	6600
24H,0-24	7593	7725	7988	4605	3654	7466	7595	7733	6704
Am	08:00	08:00	08:00	11:00	11:00	08:00	08:00	-	-
Peak	651	677	540	370	273	684	718	654	559
Pm	17:00	17:00	17:00	12:00	15:00	17:00	17:00	-	-
Peak	1165	1045	980	459	385	989	1035	1043	865



Data produced by  
Axiom Traffic Ltd

18153	WOODSTOCK	Site No: 18153002	Location	Site 2, Blandon Road, Woodstock (R'bout Sign)					
		Channel: Westbound							
<b>TIME PERIOD</b>	<b>Wed</b>	<b>Thu</b>	<b>Fri</b>	<b>Sat</b>	<b>Sun</b>	<b>Mon</b>	<b>Tue</b>	<b>5-Day</b>	<b>7-Day</b>
	05/11/14	06/11/14	07/11/14	08/11/14	09/11/14	10/11/14	11/11/14	AV	AV





18153		WOODSTOCK				NOVEMBER 2014				
Site	Location	Direction	Start Date	End Date	Posted Speed Limit (PSL)	Total Vehicles	5 Day Ave.	7 Day Ave.	Average 85%ile Speed	Average Mean Speed
Site No: 18153003	Site 3, A44 Woodstock Road, Woodstock (Armo) SP 43959 15863	Channel: Northbound	Wed 05-Nov-14	Tue 11-Nov-14	60	73920	11655	10560	56.8	47.6

18153 WOODSTOCK Site No: 18153003 Location Site 3, A44 Woodstock Road, Woodstock (Armco)

Wed 05-Nov-14 to Tue 11-Nov-14 Channel: Northbound

TIME PERIOD	TOTAL VEHICLES	MOTOR-CYCLES	CARS OR CAR-BASED LGV		LIGHT GOODS VEHICLES	BUSES	TWO AXLE, SIX TYRE, RIGID/BUSES		THREE AXLE RIGID		FOUR OR MORE AXLE RIGID		FOUR OR LESS AXLE ARTIC		SIX OR MORE AXLE ARTIC		FIVE OR LESS AXLE MULTI-TRAILER ARTIC		SIX AXLE MULTI-TRAILER ARTIC	
			MOTOR-CYCLES	BASED LGV			RIGID/BUSES	RIGID	RIGID	RIGID	RIGID	AXLE	ARTIC	AXLE	ARTIC	AXLE	ARTIC	AXLE	ARTIC	AXLE
00:00	60	1	45	10	0	0	1	0	0	0	0	2	0	0	0	0	1	0	0	
01:00	22	0	16	4	1	0	0	0	0	0	0	0	0	0	1	0	0	0	0	
02:00	15	1	6	2	1	0	0	1	0	0	0	2	0	1	1	0	0	0	0	
03:00	11	0	9	2	0	0	0	0	0	0	0	0	0	0	0	0	0	0	0	
04:00	16	0	9	3	0	0	0	0	0	0	0	0	0	1	0	3	0	0	0	
05:00	50	0	41	5	0	0	1	0	0	0	1	0	0	2	0	0	0	0	0	
06:00	171	1	117	35	3	117	6	1	0	0	5	0	1	2	0	0	0	0	0	
07:00	510	5	386	99	1	5	2	1	7	0	3	1	0	0	0	0	0	0	0	
08:00	736	2	581	93	7	12	7	3	20	1	4	5	0	0	0	0	0	0	0	
09:00	532	3	394	86	2	8	7	1	16	1	5	8	0	0	0	0	0	0	0	
10:00	529	2	383	80	5	15	8	1	17	2	10	6	0	0	0	0	0	0	0	
11:00	609	2	483	74	3	9	9	1	14	0	5	9	0	0	0	0	0	0	0	
12:00	630	2	498	88	4	7	4	1	10	1	3	11	0	0	0	0	0	0	0	
13:00	637	4	501	85	6	8	8	2	17	0	1	4	0	0	0	0	0	0	0	
14:00	763	1	604	99	3	11	10	3	18	1	9	4	0	0	0	0	0	0	0	
15:00	887	7	722	110	5	15	5	3	12	0	2	5	0	0	0	0	0	0	0	
16:00	1164	5	1019	97	4	4	12	5	14	0	0	4	0	0	0	0	0	0	0	
17:00	1413	13	1278	95	5	4	4	5	6	0	1	2	0	0	0	0	0	0	0	
18:00	1066	9	973	63	1	3	6	4	5	0	0	2	0	0	0	0	0	0	0	
19:00	598	5	529	47	0	5	3	3	4	0	2	0	0	0	0	0	0	0	0	
20:00	340	2	314	20	1	2	0	0	1	0	0	0	0	0	0	0	0	0	0	
21:00	282	0	260	18	0	1	1	0	0	0	1	0	0	0	0	0	0	0	0	
22:00	233	1	217	12	1	1	0	0	0	0	0	0	0	0	0	0	0	0	0	
23:00	113	1	103	7	0	0	1	0	0	0	0	0	0	0	0	0	0	0	0	
12H,7-19	9476	55	7822	1069	46	101	82	30	156	6	43	61	0	0	0	0	0	0	0	0
16H,6-22	10867	63	9042	1189	50	115	87	33	166	6	47	64	0	0	0	0	0	0	0	0
18H,6-24	11213	65	9362	1208	51	116	88	34	166	6	47	65	0	0	0	0	0	0	0	0
24H,0-24	11387	67	9488	1234	53	118	89	34	171	6	52	70	0	0	0	0	0	0	0	0



18153		WOODSTOCK		Site No: 18153003		Location		Site 3, A44 Woodstock Road, Woodstock (Armco)				
Wed 05-Nov-14 to Tue 11-Nov-14				Channel: Northbound								
TIME PERIOD	TOTAL VEHICLES	MOTOR-CYCLES	CARS OR CAR-BASED LGV	LIGHT GOODS VEHICLES	BUSES	TWO AXLE, SIX TYRE, RIGID/BUSES	THREE AXLE RIGID	FOUR OR MORE AXLE RIGID	FOUR OR LESS AXLE ARTIC	FIVE AXLE ARTIC	SIX OR MORE AXLE ARTIC	FIVE OR LESS AXLE MULTI-TRAILER ARTIC
Thu 06-Nov-14												
00:00	51	0	45	3	0	1	0	0	1	0	0	1
01:00	22	1	17	3	0	0	0	0	0	0	1	0
02:00	18	1	13	2	0	1	0	0	0	0	1	0
03:00	15	0	8	3	0	1	0	0	0	0	3	0
04:00	12	0	9	1	0	1	0	0	0	0	1	0
05:00	49	1	34	5	1	0	1	0	3	0	2	0
06:00	173	1	131	28	2	2	2	0	1	0	4	2
07:00	544	3	405	99	4	7	5	1	14	0	4	1
08:00	777	0	611	123	4	9	9	2	12	1	4	0
09:00	558	1	421	96	2	10	4	0	15	1	5	3
10:00	545	2	427	68	2	9	6	1	16	0	7	6
11:00	565	4	434	84	6	10	5	1	11	1	4	3
12:00	624	3	490	81	4	9	9	1	19	2	1	5
13:00	674	3	523	95	8	13	10	1	12	1	5	3
14:00	746	1	606	86	2	9	12	2	17	3	3	4
15:00	860	4	699	104	2	15	10	4	17	1	2	2
16:00	1190	10	1036	105	3	7	9	2	8	0	3	4
17:00	1292	7	1170	70	6	8	13	6	5	0	4	0
18:00	994	7	897	67	2	7	4	1	6	1	0	2
19:00	643	4	569	52	3	3	3	0	4	0	1	3
20:00	380	2	334	34	2	3	1	0	2	0	1	0
21:00	306	2	268	27	4	1	2	0	0	0	0	2
22:00	251	1	227	16	2	3	1	1	0	0	0	0
23:00	138	0	111	25	1	1	0	0	0	0	0	0
12H,7-19	9369	45	7719	1078	45	113	96	22	152	11	42	33
16H,6-22	10871	54	9021	1219	56	122	104	22	159	11	48	41
18H,6-24	11260	55	9359	1260	59	126	105	23	159	11	48	41
24H,0-24	11427	58	9485	1277	60	130	106	23	163	11	56	44





18153		WOODSTOCK		Site No: 18153003		Location		Site 3, A44 Woodstock Road, Woodstock (Armco)					
Wed 05-Nov-14 to Tue 11-Nov-14		Channel: Northbound		Fri 07-Nov-14									
TIME PERIOD	TOTAL VEHICLES	MOTOR-CYCLES	CARS OR CAR-BASED LGV	LIGHT GOODS VEHICLES	BUSES	TWO AXLE, SIX TYRE, RIGID/BUSES	THREE AXLE RIGID	FOUR OR MORE AXLE RIGID	FOUR OR LESS AXLE ARTIC	FIVE AXLE ARTIC	SIX OR MORE AXLE ARTIC	FIVE OR LESS AXLE MULTI-TRAILER ARTIC	SIX AXLE MULTI-TRAILER ARTIC
00:00	52	0	46	5	0	1	0	0	0	0	0	0	0
01:00	32	1	25	2	1	0	1	0	0	0	2	0	0
02:00	23	1	14	5	0	0	0	0	0	0	0	3	0
03:00	16	0	6	4	0	3	0	0	0	0	2	1	0
04:00	24	0	11	9	0	1	0	0	1	0	2	0	0
05:00	67	1	51	9	0	2	0	0	3	0	0	0	0
06:00	227	2	166	40	2	7	3	0	4	0	1	2	0
07:00	787	5	590	148	2	6	9	3	8	1	11	1	0
08:00	974	4	800	96	6	14	6	12	23	1	7	2	0
09:00	761	2	593	96	6	13	10	9	21	0	8	3	0
10:00	650	4	507	87	9	5	9	2	19	1	3	2	0
11:00	761	4	594	109	7	9	11	1	11	1	5	8	0
12:00	892	2	728	107	4	11	15	1	12	1	1	7	0
13:00	926	3	755	106	5	13	14	0	19	1	5	4	0
14:00	956	2	772	118	6	9	14	7	19	0	2	5	0
15:00	1119	5	942	109	5	14	15	11	9	2	0	4	0
16:00	1307	6	1166	90	2	10	11	8	5	1	3	3	0
17:00	1271	12	1158	71	1	4	9	5	6	1	2	1	1
18:00	929	6	863	42	2	5	3	2	3	1	1	1	0
19:00	584	4	529	42	1	2	4	0	1	1	0	0	0
20:00	367	4	329	29	0	3	0	0	1	0	0	1	0
21:00	243	0	227	14	0	1	0	1	0	0	0	0	0
22:00	227	1	209	15	1	1	0	0	0	0	0	0	0
23:00	135	0	128	5	0	1	1	0	0	0	0	0	0
12H,7-19	11333	55	9468	1179	55	113	126	61	155	11	48	41	1
16H,6-22	12754	65	10719	1304	58	126	133	62	161	12	49	44	1
18H,6-24	13116	66	11056	1324	59	128	134	62	161	12	49	44	1
24H,0-24	13330	69	11209	1358	60	135	135	62	165	12	55	48	1



18153		WOODSTOCK				Location Site 3, A44 Woodstock Road, Woodstock (Armco)															
Wed 05-Nov-14 to Tue 11-Nov-14						Site No: 18153003					Channel: Northbound										
Sat 08-Nov-14		CARS OR CAR-BASED LGV		LIGHT GOODS VEHICLES		BUSES		TWO AXLE, SIX TYRE, RIGID/BUSES		THREE AXLE RIGID		FOUR OR MORE AXLE RIGID		FOUR OR LESS AXLE ARTIC		FIVE OR MORE AXLE ARTIC		SIX OR MORE AXLE ARTIC		FIVE OR LESS AXLE MULTI-TRAILER ARTIC	
TIME PERIOD	TOTAL VEHICLES	MOTOR-CYCLES	MOTOR-CYCLES	BASED LGV	LIGHT GOODS VEHICLES	BUSES	TWO AXLE, SIX TYRE, RIGID/BUSES	THREE AXLE RIGID	FOUR OR MORE AXLE RIGID	FOUR OR LESS AXLE ARTIC	FIVE OR MORE AXLE ARTIC	SIX OR MORE AXLE ARTIC	FIVE OR LESS AXLE MULTI-TRAILER ARTIC	SIX OR MORE AXLE ARTIC	FIVE OR LESS AXLE MULTI-TRAILER ARTIC						
00:00	81	1	71	8	0	1	0	0	0	0	0	0	0	0	0	0					
01:00	50	1	39	6	1	0	0	1	0	0	0	0	0	0	2	0					
02:00	24	1	19	3	0	0	0	0	0	0	0	0	1	0	0	0					
03:00	24	0	19	3	0	0	0	0	0	0	0	0	2	0	0	0					
04:00	27	0	19	6	0	0	0	0	0	0	0	0	2	0	0	0					
05:00	26	0	17	7	0	1	0	0	0	1	0	0	0	0	0	0					
06:00	61	0	49	10	2	0	0	0	0	0	0	0	0	0	0	0					
07:00	172	0	132	36	1	1	0	0	0	1	0	0	1	0	0	0					
08:00	308	2	246	42	1	7	1	1	0	5	0	1	3	0	0	0					
09:00	462	0	394	60	0	2	6	0	0	0	0	0	0	0	0	0					
10:00	601	3	526	53	2	9	6	0	2	2	0	0	0	0	0	0					
11:00	683	1	601	61	1	6	4	3	1	1	1	2	0	0	0	0					
12:00	821	4	697	106	1	2	3	3	4	0	0	1	0	0	0	0					
13:00	668	7	582	66	1	4	3	1	2	2	0	0	0	0	0	0					
14:00	650	3	584	48	2	4	3	0	3	1	0	1	1	0	0	0					
15:00	640	1	575	48	1	5	2	4	1	1	1	1	1	0	0	0					
16:00	681	0	620	48	0	2	4	2	3	0	1	1	0	0	0	0					
17:00	699	2	634	54	1	2	3	0	0	0	1	0	2	0	0	0					
18:00	492	2	450	31	3	2	1	0	1	2	0	0	0	0	0	0					
19:00	354	3	318	28	1	1	2	0	0	0	0	0	1	0	0	0					
20:00	252	1	233	16	0	1	1	1	0	0	0	0	0	0	0	0					
21:00	199	0	185	11	1	1	0	0	0	0	0	0	1	0	0	0					
22:00	196	3	181	11	0	1	0	0	0	0	0	0	0	0	0	0					
23:00	133	0	124	7	0	0	0	0	0	0	0	0	1	0	0	0					
12H,7-19	6877	25	6041	653	14	46	36	13	23	8	7	10	1	0	0	0					
16H,6-22	7743	29	6826	718	18	49	39	13	23	8	7	12	1	0	0	0					
18H,6-24	8072	32	7131	736	18	50	39	13	23	8	8	13	1	0	0	0					
24H,0-24	8304	35	7315	769	19	52	40	13	24	8	13	15	1	0	0	0					



18153 WOODSTOCK Site No: 18153003 Location Site 3, A44 Woodstock Road, Woodstock (Armco)

Wed 05-Nov-14 to Tue 11-Nov-14 Channel: Northbound

TIME PERIOD	TOTAL VEHICLES	MOTOR-CYCLES	CARS OR CAR-BASED LGV		LIGHT GOODS VEHICLES	BUSES	TWO AXLE, SIX TYRE, RIGID/BUSES		THREE AXLE RIGID		FOUR OR MORE AXLE RIGID		FOUR OR LESS AXLE ARTIC		FIVE AXLE ARTIC		SIX OR MORE AXLE ARTIC		FIVE OR LESS AXLE MULTI-TRAILER ARTIC		SIX AXLE MULTI-TRAILER ARTIC		
			VEHICLES	MOTOR-CYCLES			VEHICLES	GOODS	RIGID	BUSES	RIGID	AXLE	RIGID	AXLE	RIGID	AXLE	RIGID	AXLE	RIGID	AXLE	RIGID	AXLE	RIGID
Sun 09-Nov-14																							
00:00	114	0	105	9	0	0	0	0	0	0	0	0	0	0	0	0	0	0	0	0	0	0	0
01:00	64	1	55	7	0	1	0	0	0	0	0	0	0	0	0	0	0	0	0	0	0	0	0
02:00	27	0	20	7	0	0	0	0	0	0	0	0	0	0	0	0	0	0	0	0	0	0	0
03:00	26	0	22	4	0	0	0	0	0	0	0	0	0	0	0	0	0	0	0	0	0	0	0
04:00	20	0	18	2	0	0	0	0	0	0	0	0	0	0	0	0	0	0	0	0	0	0	0
05:00	27	0	24	2	0	0	1	0	0	0	0	0	0	0	0	0	0	0	0	0	0	0	0
06:00	32	0	28	3	1	0	0	0	0	0	0	0	0	0	0	0	0	0	0	0	0	0	0
07:00	74	0	69	4	0	0	0	1	0	0	0	0	0	0	0	0	0	0	0	0	0	0	0
08:00	152	3	133	15	0	0	0	0	0	0	0	0	0	0	0	0	0	0	0	0	0	0	0
09:00	299	4	261	29	0	1	0	0	1	2	0	0	0	0	0	0	0	0	0	0	0	0	0
10:00	530	1	482	37	2	1	0	1	3	0	0	4	0	0	0	0	0	0	0	0	0	0	0
11:00	680	6	616	45	3	4	1	1	1	1	1	1	1	0	0	0	0	0	0	0	0	0	0
12:00	797	4	725	56	1	3	5	0	3	0	0	3	0	0	0	0	0	0	0	0	0	0	0
13:00	750	5	688	43	1	4	2	1	2	1	0	2	1	0	0	0	0	0	0	0	0	0	0
14:00	623	3	574	36	0	4	4	3	1	0	0	0	0	0	0	0	0	0	0	0	0	0	0
15:00	611	2	563	37	3	2	1	1	1	1	0	1	0	0	0	0	0	0	0	0	0	0	0
16:00	639	3	588	38	3	1	3	0	3	0	0	1	0	0	0	0	0	0	0	0	0	0	0
17:00	541	1	500	34	0	2	1	0	1	0	0	3	0	0	0	0	0	0	0	0	0	0	0
18:00	356	3	323	21	0	1	3	2	1	0	0	1	0	0	0	0	0	0	0	0	0	0	0
19:00	333	4	307	15	1	2	0	0	0	0	0	2	0	0	0	0	0	0	0	0	0	0	0
20:00	258	1	237	17	1	1	0	0	0	0	0	0	0	0	0	0	0	0	0	0	0	0	0
21:00	184	0	171	12	0	0	0	0	1	0	0	0	0	0	0	0	0	0	0	0	0	0	0
22:00	128	0	121	7	0	0	0	0	0	0	0	0	0	0	0	0	0	0	0	0	0	0	0
23:00	78	0	69	7	0	0	0	1	0	0	0	0	0	0	0	0	0	0	0	0	0	0	0
12H,7-19	6052	35	5522	395	15	22	24	8	24	16	2	11	2	2	2	2	2	2	2	2	2	2	2
16H,6-22	6859	40	6265	442	18	25	24	9	24	18	2	14	2	2	2	2	2	2	2	2	2	2	2
18H,6-24	7065	40	6455	456	18	25	25	9	25	18	2	14	2	2	2	2	2	2	2	2	2	2	2
24H,0-24	7343	41	6699	487	19	26	25	9	25	18	2	14	2	2	2	2	2	2	2	2	2	2	2





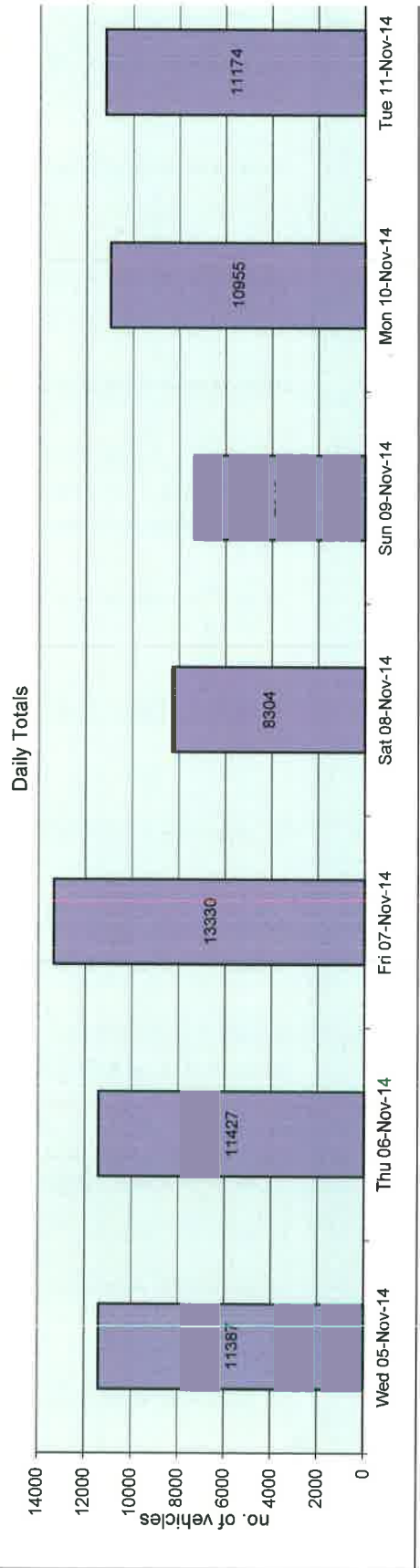
18153		WOODSTOCK		Site No: 18153003		Location Site 3, A44 Woodstock Road, Woodstock (Armco)						
Wed 05-Nov-14 to Tue 11-Nov-14				Channel: Northbound								
TIME PERIOD	TOTAL VEHICLES	MOTOR-CYCLES	CARS OR CAR-BASED LGV	LIGHT GOODS VEHICLES	BUSES	TWO AXLE, SIX TYRE, RIGID/BUSES	THREE AXLE RIGID	FOUR OR MORE AXLE RIGID	FOUR OR LESS AXLE ARTIC	FIVE AXLE ARTIC	SIX OR MORE AXLE ARTIC	FIVE OR LESS AXLE MULTI-TRAILER ARTIC
Mon 10-Nov-14												
00:00	39	1	30	5	1	0	0	0	0	0	0	2
01:00	16	0	12	3	0	0	0	0	0	0	0	1
02:00	12	1	7	3	0	0	0	0	0	0	1	0
03:00	18	0	11	5	0	0	0	0	0	0	1	1
04:00	22	0	11	6	0	1	0	0	0	0	3	1
05:00	43	1	28	10	0	0	0	0	0	0	1	3
06:00	168	2	131	24	1	4	2	0	2	0	1	1
07:00	544	6	415	95	1	5	4	3	11	0	3	0
08:00	723	3	574	96	4	11	10	8	9	1	3	3
09:00	559	1	424	87	1	9	6	4	16	1	3	7
10:00	511	0	377	86	5	7	9	1	16	1	4	5
11:00	592	2	451	83	2	13	6	2	19	0	5	8
12:00	645	0	534	63	6	6	6	2	16	2	4	3
13:00	600	1	456	93	3	8	6	3	14	1	8	6
14:00	723	5	580	93	1	12	4	2	16	3	3	3
15:00	803	1	659	87	4	11	13	3	11	0	3	8
16:00	1273	9	1111	101	4	8	15	4	11	0	3	5
17:00	1289	10	1169	68	3	5	12	4	11	0	3	3
18:00	1003	9	885	88	0	5	4	4	4	1	1	1
19:00	555	4	489	43	0	4	5	0	3	0	4	2
20:00	295	3	266	22	0	2	1	0	1	0	0	0
21:00	253	3	229	17	0	0	0	1	2	0	0	1
22:00	191	5	169	11	1	2	1	0	1	0	1	0
23:00	78	0	65	7	1	2	0	0	2	0	1	0
12H,7-19	9265	47	7635	1040	34	100	95	40	154	10	43	52
16H,6-22	10536	59	8750	1146	35	110	103	41	162	10	48	56
18H,6-24	10805	64	8984	1164	37	114	104	41	165	10	50	56
24H,0-24	10955	67	9083	1196	38	115	104	41	165	10	56	64



18153		WOODSTOCK		Site No: 18153003		Location		Site 3, A44 Woodstock Road, Woodstock (Armco)					
Wed 05-Nov-14 to Tue 11-Nov-14		Channel: Northbound											
TIME PERIOD	TOTAL VEHICLES	MOTOR-CYCLES	CARS OR CAR-BASED LGV	LIGHT GOODS VEHICLES	BUSES	TWO AXLE, SIX TYRE, RIGID/BUSES	THREE AXLE RIGID	FOUR OR MORE AXLE RIGID	FOUR OR LESS AXLE ARTIC	FIVE OR MORE AXLE ARTIC	SIX OR MORE AXLE ARTIC	FIVE OR LESS AXLE MULTI-TRAILER ARTIC	SIX AXLE MULTI-TRAILER ARTIC
Tue 11-Nov-14													
00:00	39	2	35	2	0	0	0	0	0	0	0	0	0
01:00	13	0	9	4	0	0	0	0	0	0	0	0	0
02:00	22	0	19	0	0	0	0	0	0	0	2	0	0
03:00	14	0	6	2	1	1	0	0	0	0	4	0	0
04:00	19	0	10	8	0	0	0	0	0	0	1	0	0
05:00	51	1	39	4	0	1	0	0	1	1	2	2	0
06:00	153	2	114	26	1	1	1	0	3	0	4	0	0
07:00	557	6	404	112	4	7	7	0	12	0	2	2	0
08:00	776	3	611	115	5	13	10	1	9	1	3	4	0
09:00	582	1	415	104	6	13	4	1	20	1	6	10	0
10:00	465	2	337	81	6	9	8	1	12	2	1	6	0
11:00	557	3	413	91	7	14	8	3	8	0	2	7	0
12:00	649	3	488	97	6	17	9	2	15	3	3	3	0
13:00	612	2	470	89	3	8	10	6	16	0	4	3	0
14:00	752	3	588	102	6	13	13	1	17	2	2	4	0
15:00	799	4	640	110	3	15	10	2	7	2	2	3	0
16:00	1220	10	1059	104	3	12	11	3	10	2	2	3	0
17:00	1334	7	1225	74	2	2	11	2	6	0	2	2	0
18:00	1013	7	933	55	1	5	4	2	4	1	0	1	0
19:00	627	7	553	58	0	3	2	1	1	0	1	1	0
20:00	342	3	300	33	1	1	1	0	2	1	0	0	0
21:00	288	0	260	23	0	2	0	0	1	1	1	0	0
22:00	205	0	187	14	1	1	1	0	1	0	0	0	0
23:00	85	0	75	5	1	1	0	1	1	0	0	0	0
12H,7-19	9316	51	7583	1134	52	128	105	24	136	14	29	48	0
16H,6-22	10726	63	8810	1274	54	135	109	25	143	16	35	49	0
18H,6-24	11016	63	9072	1293	56	137	110	26	145	16	35	49	0
24H,0-24	11174	66	9190	1313	57	139	110	26	146	17	44	51	0



18153		WOODSTOCK										Location Site 3, A44 Woodstock Road, Woodstock (Armco)									
Wed 05-Nov-14 to Tue 11-Nov-14		Site No: 18153003										Channel: Northbound									
TIME PERIOD	TOTAL VEHICLES	MOTOR-CYCLES	CARS OR CAR-BASED LGV	LIGHT GOODS VEHICLES	BUSES	TWO AXLE, SIX TYRE, RIGID/BUSES	THREE AXLE RIGID	FOUR OR MORE AXLE RIGID	FOUR OR LESS AXLE ARTIC	FIVE AXLE ARTIC	SIX OR MORE AXLE ARTIC	FIVE OR LESS AXLE MULTI-TRAILER ARTIC	SIX AXLE MULTI-TRAILER ARTIC								
Daily Totals	11387	67	9488	1234	53	118	89	34	171	6	52	70	0								
Wed 05-Nov-14	11427	58	9485	1277	60	130	106	23	163	11	56	44	0								
Thu 06-Nov-14	13330	69	11209	1358	60	135	135	62	165	12	55	48	1								
Fri 07-Nov-14	8304	35	7315	769	19	52	40	13	24	8	13	15	1								
Sat 08-Nov-14	7343	41	6699	487	19	26	25	9	18	2	3	14	0								
Sun 09-Nov-14	10955	67	9083	1196	38	115	104	41	165	10	56	64	0								
Mon 10-Nov-14	11174	66	9190	1313	57	139	110	26	146	17	44	51	0								
Tue 11-Nov-14	73920	403	62469	7634	306	715	609	208	852	66	279	306	2								
Total Vehicles																					





**SEVEN OR  
MORE  
AXLE  
ARTIC**

0
0
0
0
0
0
0
0
1
1
0
1
1
0
0
0
0
0
0
0
5
5
5
5



SEVEN OR MORE AXLE ARTIC
0
0
0
0
0
0
0
1
2
0
1
2
0
0
1
0
3
3
0
1
0
0
0
0
13
14
14
14



**SEVEN OR MORE AXLE ARTIC**

0
0
0
0
0
1
0
3
3
0
2
1
3
1
2
3
2
0
0
0
0
0
0
0
0
20
20
20
21









**SEVEN OR MORE AXLE ARTIC**

0
0
0
0
0
0
0
1
1
0
0
1
3
1
1
3
2
1
1
1
0
0
0
0
15
16
16
16




**SEVEN OR MORE AXLE ARTIC**

0
0
1
0
0
0
1
1
1
0
1
3
1
1
1
1
1
0
0
0
0
0
1
12
13
14
15



**SEVEN OR  
MORE  
AXLE  
ARTIC**

5
14
21
0
0
16
15
71



18153 WOODSTOCK Site No: 18153003 Location Site 3, A44 Woodstock Road, Woodstock (Armco)

Wed 05-Nov-14 to Tue 11-Nov-14

Channel: Northbound

Time Period Total Vehicles 85%ile Speed Mean Speed Stand Dev. <11Mph 11-<21 21-<31 31-<41 41-<46 46-<51 51-<56 56-<61 61-<66 66-<71 71-<76 =>76

Wed 05-Nov-14

Time Period	Total Vehicles	85%ile Speed	Mean Speed	Stand Dev.	<11Mph	11-<21	21-<31	31-<41	41-<46	46-<51	51-<56	56-<61	61-<66	66-<71	71-<76	=>76
00:00	60	58.9	52.3	9	0	0	1	2	9	12	23	6	3	2	0	2
01:00	22	61.3	53.3	7.3	0	0	0	0	4	4	8	2	3	1	0	0
02:00	15	59.1	52.5	10.6	0	0	0	2	1	3	5	2	1	0	0	1
03:00	11	65.3	56.2	10.9	0	0	0	0	1	4	2	0	2	1	0	1
04:00	16	61.3	51.6	9.4	0	0	0	2	2	3	5	1	2	1	0	0
05:00	50	59.9	51.3	9.3	0	0	0	7	6	11	11	9	3	2	1	0
06:00	171	59	50.9	7.8	0	0	1	10	32	48	38	26	11	5	0	0
07:00	510	58.3	50.1	7.9	0	0	0	45	100	155	99	74	22	11	3	1
08:00	736	53.8	44.5	9.3	0	7	33	193	172	167	95	49	15	3	1	1
09:00	532	56.6	48.8	7.9	0	0	0	61	138	143	103	56	17	10	4	0
10:00	529	55.7	48.2	8.1	0	0	0	78	138	142	96	40	21	12	1	1
11:00	609	55.7	47.9	7.6	0	0	1	87	162	159	114	63	19	3	1	0
12:00	630	55.7	48.1	7.7	0	0	3	87	150	182	121	59	22	4	1	1
13:00	637	56.3	48.9	8	0	0	3	68	163	161	142	62	23	9	5	1
14:00	763	58	49.1	8.6	0	1	1	108	171	184	145	94	40	12	5	2
15:00	887	55.9	48	8.7	0	0	4	168	190	206	188	72	41	10	5	3
16:00	1164	54.7	45.3	9.3	1	6	45	287	265	251	179	86	36	6	2	0
17:00	1413	49.1	37.1	12.2	42	107	217	499	233	163	88	41	15	5	1	2
18:00	1066	54.2	43.4	10.6	1	20	87	301	209	203	133	72	26	12	2	0
19:00	598	57.9	49.4	8.2	0	0	2	74	124	151	127	79	28	9	4	0
20:00	340	59.4	50.4	8.5	0	0	1	36	50	111	67	35	26	11	2	1
21:00	282	58.9	51.1	8.4	0	0	2	17	46	92	60	38	12	7	6	2
22:00	233	56.8	49.9	7.6	0	0	1	16	51	67	59	23	9	5	2	0
23:00	113	60.1	50.7	9.5	0	0	0	14	15	40	16	13	7	5	1	2
12H,7-19	9476	55.3	45.6	10.2	44	141	394	1982	2091	2116	1503	768	297	97	31	12
16H,6-22	10867	55.7	46.2	10.1	44	141	400	2119	2343	2518	1795	946	374	129	43	15
18H,6-24	11213	55.7	46.3	10.1	44	141	401	2149	2409	2625	1870	982	390	139	46	17
24H,0-24	11387	55.8	46.4	10.1	44	141	402	2162	2432	2662	1924	1002	404	146	47	21



18153

Wed 05-Nov-14 to Tue 11-Nov-14

WOODSTOCK

Site No: 18153003

Channel: Northbound

Location Site 3, A44 Woodstock Road, Woodstock (Armco)

Time Period Total Vehicles 85%ile Speed Mean Speed Stand Dev.

<11Mph 11-<21 21-<31 31-<41 41-<46 46-<51 51-<56 56-<61 61-<66 66-<71 71-<76 =>76

Thu 06-Nov-14

00:00	51	59.6	51.9	7.7	0	0	0	2	6	19	13	4	3	4	0	0
01:00	22	58	50.8	9.7	0	0	0	2	6	3	6	3	1	0	0	1
02:00	18	53	47.7	6.4	0	0	0	2	4	8	2	2	0	0	0	0
03:00	15	55.1	48.8	7.8	0	0	0	2	3	4	4	1	1	0	0	0
04:00	12	45.3	42.5	4.7	0	0	0	3	7	2	0	0	0	0	0	0
05:00	49	55.6	48.8	8.1	0	0	0	7	11	12	12	3	3	1	0	0
06:00	173	57.4	49.9	7.4	0	0	0	15	37	42	46	23	8	2	0	0
07:00	544	57	49.1	8.1	0	0	1	64	125	156	105	53	27	9	2	2
08:00	777	57.6	49.2	8.4	0	0	4	99	163	209	157	87	40	12	4	2
09:00	558	57.7	49.4	8.1	0	0	1	74	108	132	133	76	25	9	0	0
10:00	545	56.5	48.3	8.4	0	0	3	80	140	125	110	48	29	8	1	1
11:00	565	58.6	49.8	8.4	0	0	2	65	104	161	108	76	37	7	3	2
12:00	624	57.8	49.6	8.1	0	0	1	68	142	150	143	73	30	12	5	0
13:00	674	57.4	49.4	8.1	0	0	3	71	144	197	140	63	39	12	5	0
14:00	746	57.4	48.4	8.7	0	0	5	122	172	167	143	86	34	13	3	1
15:00	860	57.5	48.9	8.7	0	0	11	123	162	224	180	99	43	11	6	1
16:00	1190	55	43.6	11.4	12	42	46	347	243	221	126	100	30	16	6	1
17:00	1292	52	38.9	12.3	26	89	164	436	204	153	135	62	17	4	1	1
18:00	994	57	46.5	10.5	0	4	52	217	218	180	155	88	50	19	7	4
19:00	643	58.6	49.2	9.2	0	0	8	102	112	155	129	77	42	12	4	2
20:00	380	60.4	51.7	9	0	0	0	33	67	82	95	52	29	9	11	2
21:00	306	59.1	49.9	8.9	0	0	0	41	56	82	62	30	21	9	4	1
22:00	251	58.8	50.5	7.8	0	0	0	17	58	65	53	36	16	4	2	0
23:00	138	59.2	50.5	8.3	0	0	0	13	31	28	32	20	10	3	1	0
12H,7-19	9369	56.5	46.7	10.3	38	135	293	1766	1925	2075	1635	911	401	132	43	15
16H,6-22	10871	57	47.2	10.2	38	135	301	1957	2197	2436	1967	1093	501	164	62	20
18H,6-24	11260	57.1	47.3	10.1	38	135	301	1987	2286	2529	2052	1149	527	171	65	20
24H,0-24	11427	57.1	47.3	10.1	38	135	301	2005	2323	2577	2039	1162	535	176	65	21





18153 WOODSTOCK Site No: 18153003 Location Site 3, A44 Woodstock Road, Woodstock (Armco)

Wed 05-Nov-14 to Tue 11-Nov-14

Channel: Northbound

Time Period Total Vehicles 85%ile Speed Mean Speed Stand Dev. <11Mph 11-<21 21-<31 31-<41 41-<46 46-<51 51-<56 56-<61 61-<66 66-<71 71-<76 =>76

**Fri 07-Nov-14**

00:00	52	59.9	52.3	8.6	0	0	0	5	4	13	14	10	4	1	0	1
01:00	32	61.7	53.3	8	0	0	0	1	6	5	8	6	5	1	0	0
02:00	23	59.4	53.3	7.3	0	0	0	0	3	6	8	3	2	0	1	0
03:00	16	57.8	50.2	8.5	0	0	0	1	6	1	4	3	0	1	0	0
04:00	24	59.3	52.9	7.2	0	0	0	2	1	4	9	6	2	0	0	0
05:00	67	57.7	50.7	6.4	0	0	0	2	12	25	14	10	4	0	0	0
06:00	227	58.8	50.7	7.7	0	0	1	14	40	71	52	26	17	5	1	0
07:00	787	55.8	47.9	8.4	0	2	23	95	163	221	173	77	30	2	1	0
08:00	974	53.9	46.1	7.7	0	0	7	202	287	240	156	58	17	5	1	1
09:00	761	55.2	47.5	8.1	0	0	10	124	167	229	139	57	26	7	1	1
10:00	650	54.8	46.8	7.9	0	0	3	130	170	165	112	51	12	4	3	0
11:00	761	55.8	47.6	8	0	0	2	126	197	210	117	72	23	14	0	0
12:00	892	54.4	46.2	7.9	0	0	13	189	238	203	168	60	17	4	0	0
13:00	926	54	46.4	7.6	0	0	4	187	245	256	157	48	24	4	1	0
14:00	956	54.7	46.9	7.6	0	0	1	180	257	160	71	24	3	2	1	1
15:00	1119	54.6	45.8	8.3	0	0	15	286	264	268	163	94	25	2	2	0
16:00	1307	52.3	42.5	9.4	0	16	80	470	296	216	129	75	19	3	2	1
17:00	1271	51.2	40	10.7	11	42	139	498	228	158	116	58	13	6	2	0
18:00	929	55.1	46	9.1	0	0	20	247	195	208	147	67	32	7	4	2
19:00	584	58.8	49.5	9.2	0	0	2	90	121	122	119	76	30	13	7	4
20:00	367	58.6	50	8.3	0	0	1	37	76	99	74	47	25	4	2	2
21:00	243	59.6	51.2	8.2	0	0	0	12	53	70	49	31	15	8	4	1
22:00	227	58.3	49.4	8.4	0	0	1	25	53	64	35	32	12	2	2	1
23:00	135	56.1	49.4	7.4	0	0	0	13	29	39	33	15	2	4	0	0
12H,7-19	11333	54.4	45.4	8.9	11	60	317	2734	2707	2631	1737	788	262	61	19	6
16H,6-22	12754	54.9	45.9	9	11	60	321	2887	2997	2993	2031	968	349	91	33	13
18H,6-24	13116	54.9	46	9	11	60	322	2925	3079	3096	2099	1015	363	97	35	14
24H,0-24	13330	55	46.1	9	11	60	322	2936	3111	3150	2156	1053	380	100	36	15





18153

Wed 05-Nov-14 to Tue 11-Nov-14

WOODSTOCK

Site No: 18153003

Location Site 3, A44 Woodstock Road, Woodstock (Armco)

Channel: Northbound

Time Period Total Vehicles 85%ile Speed Mean Speed Stand Dev.

<11Mph 11-<21 21-<31 31-<41 41-<46 46-<51 51-<56 56-<61 61-<66 66-<71 71-<76 =>76

Sat 08-Nov-14

00:00	81	59.2	50.3	8.7	0	0	0	7	20	22	11	13	4	2	2	0
01:00	50	63.1	50.9	11.3	0	0	3	5	9	7	7	6	12	1	0	0
02:00	24	58.4	51.5	8	0	0	0	3	2	3	10	4	2	0	0	0
03:00	24	55.8	49.4	6.4	0	0	0	1	6	9	4	3	1	0	0	0
04:00	27	60.3	49.9	11.1	0	0	1	4	5	5	4	4	1	3	0	0
05:00	26	60.5	53.9	7.9	0	0	0	2	2	3	7	8	4	0	0	0
06:00	61	59.1	52.1	6.9	0	0	0	1	11	15	17	12	4	0	1	0
07:00	172	60.5	53.2	7.9	0	0	0	9	14	46	44	36	14	6	2	1
08:00	308	59.6	51.5	8	0	0	1	12	63	74	89	31	22	13	2	1
09:00	462	59.8	51	8.4	0	0	1	43	73	126	106	57	35	19	1	1
10:00	601	56.9	49	7.8	0	0	1	73	125	176	123	69	26	6	1	1
11:00	683	56.1	48.4	7.8	0	0	2	93	167	166	150	72	27	4	2	0
12:00	821	56.1	47.3	8.7	0	0	12	166	185	184	148	89	27	7	2	1
13:00	668	56.9	49.2	7.7	0	0	3	75	138	178	158	85	21	8	2	0
14:00	650	55.9	48.9	7.5	0	0	3	64	150	196	141	62	25	8	1	0
15:00	640	56	48.7	8.1	0	0	4	82	141	175	142	55	32	2	4	3
16:00	681	55.7	47.5	8.1	0	0	4	125	148	192	117	68	18	6	3	0
17:00	699	56.4	47.2	9	0	0	6	154	165	156	107	68	26	12	3	2
18:00	492	56.2	47.7	8.5	0	0	6	75	142	111	82	46	18	10	2	0
19:00	354	57.6	49.3	8.8	0	0	1	44	85	91	69	33	19	5	1	6
20:00	252	56.3	50.2	7.1	0	0	0	15	52	70	75	26	9	2	3	0
21:00	199	57.8	49.9	8.3	0	0	0	20	43	52	47	19	10	5	3	0
22:00	196	57.3	49	8	0	0	0	22	44	68	26	24	6	5	0	1
23:00	133	58.3	51.1	7.4	0	0	0	6	29	31	38	19	5	4	1	0
12H,7-19	6877	56.9	48.7	8.3	0	0	43	971	1511	1780	1407	738	291	101	25	10
16H,6-22	7743	57	48.8	8.3	0	0	44	1051	1702	2008	1615	828	333	113	33	16
18H,6-24	8072	57	48.8	8.3	0	0	44	1079	1775	2107	1679	871	344	122	34	17
24H,0-24	8304	57.2	48.9	8.3	0	0	48	1101	1819	2156	1722	909	368	128	36	17



Data produced by  
Axiom Traffic Ltd

18153 WOODSTOCK Site No: 18153003 Location Site 3, A44 Woodstock Road, Woodstock (Armco)

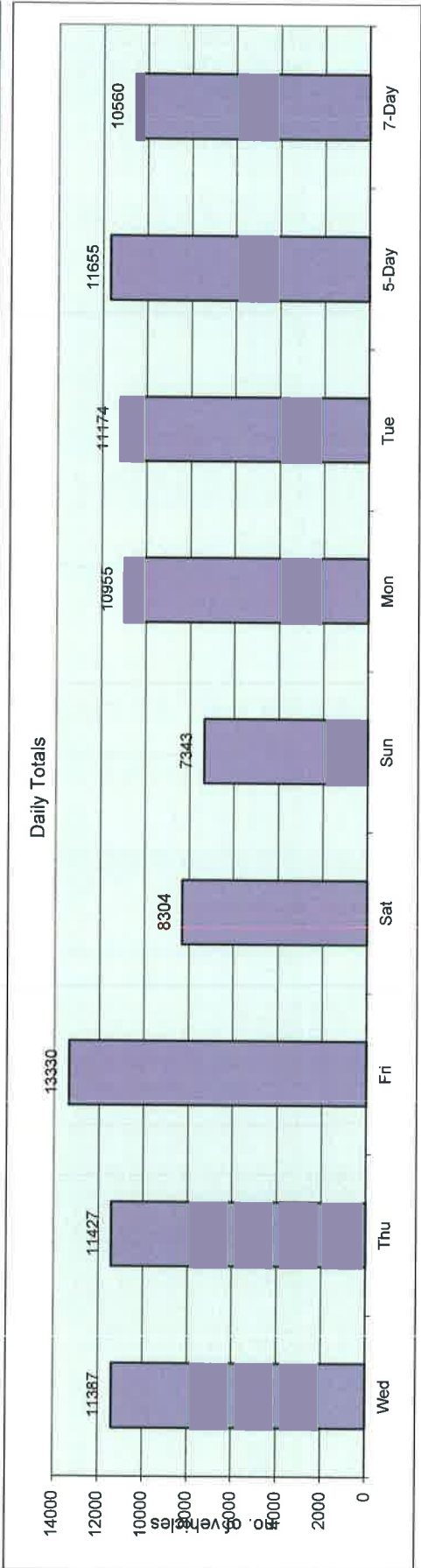
Wed 05-Nov-14 to Tue 11-Nov-14 Channel: Northbound

Time Period Total Vehicles 85%ile Speed Mean Speed Stand Dev. <11Mph 11-<21 21-<31 31-<41 41-<46 46-<51 51-<56 56-<61 61-<66 66-<71 71-<76 =>76

Time Period	Total Vehicles	85%ile Speed	Mean Speed	Stand Dev.	<11Mph	11-<21	21-<31	31-<41	41-<46	46-<51	51-<56	56-<61	61-<66	66-<71	71-<76	=>76
<b>Sun 09-Nov-14</b>																
00:00	114	59.1	50.4	8.6	0	0	0	12	26	22	27	15	7	4	1	0
01:00	64	55.6	48.2	8.3	0	0	0	12	10	20	13	7	0	1	1	0
02:00	27	56.6	49.1	8.4	0	0	0	3	7	7	5	4	0	0	1	0
03:00	26	65.3	56.2	11.6	0	0	2	0	1	2	5	9	3	3	0	1
04:00	20	59.1	53.1	9.3	0	0	0	1	2	6	5	4	0	1	0	1
05:00	27	59.9	53.1	6.5	0	0	0	0	4	7	6	7	3	0	0	0
06:00	32	55.4	49.4	7.8	0	0	0	4	6	7	11	1	3	0	0	0
07:00	74	61.7	53.5	7.7	0	0	0	3	6	20	20	12	10	2	1	0
08:00	152	61.2	53.2	8.4	0	0	2	5	19	28	47	27	15	7	2	0
09:00	299	60.7	52.1	8.6	0	0	0	22	44	75	70	45	23	16	4	0
10:00	530	57.3	49.5	7.8	0	0	0	53	131	128	122	60	26	6	3	1
11:00	680	57.9	48.9	8.4	0	0	1	93	168	163	123	78	38	12	2	2
12:00	797	55.8	48.3	7.8	0	0	1	115	194	206	169	71	28	13	0	0
13:00	750	57	48.6	8.2	0	0	2	115	160	201	143	79	40	8	1	1
14:00	623	56.8	48.7	8.1	0	0	0	83	158	151	127	61	35	4	2	2
15:00	611	57.9	49	8.5	0	0	0	89	130	165	104	80	22	17	4	0
16:00	639	59	49.8	8.7	0	0	4	80	123	152	140	72	51	13	3	1
17:00	541	59	49.9	8.8	0	0	0	69	113	129	109	65	32	17	5	2
18:00	356	58.7	50.4	8.1	0	0	3	28	56	115	72	53	20	6	2	1
19:00	333	59.6	51.1	8.2	0	0	0	26	68	69	84	49	27	7	2	1
20:00	258	59.9	51.5	8.1	0	0	0	18	46	63	55	47	20	7	2	0
21:00	184	58.9	51.1	7.6	0	0	0	8	40	49	46	22	15	1	3	0
22:00	128	56.5	49.7	8.2	0	0	0	14	30	24	39	14	3	2	1	1
23:00	78	58.9	50.3	8	0	0	0	8	13	25	10	17	3	2	0	0
12H,7-19	6052	58.1	49.4	8.4	0	0	13	755	1302	1533	1246	703	340	121	29	10
16H,6-22	6859	58.3	49.6	8.3	0	0	13	811	1462	1721	1442	822	405	136	36	11
18H,6-24	7065	58.3	49.6	8.3	0	0	13	833	1505	1770	1491	853	411	140	37	12
24H,0-24	7343	58.4	49.7	8.4	0	0	15	861	1555	1834	1552	899	424	149	40	14



18153	WOODSTOCK	Site No: 18153003	Location	Site 3, A44 Woodstock Road, Woodstock (Armco)					
		Channel: Northbound							
<b>TIME PERIOD</b>	<b>Wed</b>	<b>Thu</b>	<b>Fri</b>	<b>Sat</b>	<b>Sun</b>	<b>Mon</b>	<b>Tue</b>	<b>5-Day Av</b>	<b>7-Day Av</b>
	05/11/14	06/11/14	07/11/14	08/11/14	09/11/14	10/11/14	11/11/14		



WOODSTOCK										
NOVEMBER 2014										
Site	Location	Direction	Start Date	End Date	Posted Speed Limit (PSL)	Total Vehicles	5 Day Ave.	7 Day Ave.	Average 85%ile Speed	Average Mean Speed
Site No: 18153033	Site 23, A44 Woodstock Road, Woodstock (Armo) SP 49999 15963	Channel: Southbound	Wed 05-Nov-14	Tue 11-Nov-14	60	69175	10797	9662	55.8	48.9



18153 WOODSTOCK Site No: 18153033 Location Site 33, A44 Woodstock Road, Woodstock (Armco)

Wed 05-Nov-14 to Tue 11-Nov-14 Channel: Southbound

TIME PERIOD	TOTAL VEHICLES	MOTOR-CYCLES	MOTOR-CYCLES%	CARS	CARS %	LGV	LGV %	HGV	HGV %	BUS	BUS %
Wed 05-Nov-14											
00:00	23	0	0.0	18	78.3	1	4.4	4	17.4	0	0.0
01:00	9	0	0.0	5	55.6	3	33.3	0	0.0	1	11.1
02:00	5	0	0.0	3	60.0	1	20.0	0	0.0	1	20.0
03:00	15	0	0.0	11	73.3	1	6.7	3	20.0	0	0.0
04:00	31	0	0.0	24	77.4	4	12.9	2	6.5	1	3.2
05:00	146	0	0.0	114	78.1	20	13.7	11	7.5	1	0.7
06:00	748	3	0.4	632	84.5	82	11.0	29	3.9	2	0.3
07:00	877	6	0.7	732	83.5	105	12.0	31	3.5	3	0.3
08:00	1014	10	1.0	867	85.5	86	8.5	45	4.4	6	0.6
09:00	888	8	0.9	707	79.6	108	12.2	61	6.9	4	0.5
10:00	695	0	0.0	570	82.0	82	11.8	39	5.6	4	0.6
11:00	592	5	0.8	458	77.4	75	12.7	49	8.3	5	0.8
12:00	610	1	0.2	507	83.1	65	10.7	35	5.7	2	0.3
13:00	599	5	0.8	464	77.5	74	12.4	52	8.7	4	0.7
14:00	653	7	1.1	535	81.9	59	9.0	49	7.5	3	0.5
15:00	693	5	0.7	548	79.1	90	13.0	38	5.5	12	1.7
16:00	672	8	1.2	546	81.3	94	14.0	22	3.3	2	0.3
17:00	733	6	0.8	651	88.8	61	8.3	14	1.9	1	0.1
18:00	537	2	0.4	485	90.3	31	5.8	19	3.5	0	0.0
19:00	319	1	0.3	284	89.0	19	6.0	15	4.7	0	0.0
20:00	164	0	0.0	144	87.8	15	9.2	5	3.1	0	0.0
21:00	162	2	1.2	142	87.7	13	8.0	4	2.5	1	0.6
22:00	107	1	0.9	95	88.8	9	8.4	2	1.9	0	0.0
23:00	47	0	0.0	42	89.4	3	6.4	2	4.3	0	0.0
12H,7-19	8563	63	0.7	7070	82.6	930	10.9	454	5.3	46	0.5
16H,6-22	9956	69	0.7	8272	83.1	1059	10.6	507	5.1	49	0.5
18H,6-24	10110	70	0.7	8409	83.2	1071	10.6	511	5.1	49	0.5
24H,0-24	10339	70	0.7	8584	83.0	1101	10.7	531	5.1	53	0.5



Data produced by  
Axiom Traffic Ltd

18153 WOODSTOCK Site No: 18153033 Location Site 33, A44 Woodstock Road, Woodstock (Airmco)  
 Wed 05-Nov-14 to Tue 11-Nov-14 Channel: Southbound

TIME PERIOD	TOTAL VEHICLES	MOTOR-CYCLES	MOTOR-CYCLES%	CARS	CARS %	LGV	LGV %	HGV	HGV %	BUS	BUS %
<b>Thu 06-Nov-14</b>											
00:00	25	0	0.0	23	92.0	1	4.0	1	4.0	0	0.0
01:00	8	0	0.0	6	75.0	0	0.0	1	12.5	1	12.5
02:00	5	0	0.0	4	80.0	0	0.0	0	0.0	1	20.0
03:00	19	0	0.0	13	68.4	6	31.6	0	0.0	0	0.0
04:00	29	0	0.0	21	72.4	2	6.9	5	17.2	1	3.5
05:00	141	0	0.0	118	83.7	18	12.8	5	3.6	0	0.0
06:00	777	3	0.4	651	83.8	94	12.1	27	3.5	2	0.3
07:00	968	9	0.9	834	86.2	79	8.2	41	4.2	5	0.5
08:00	1030	17	1.7	881	85.5	85	8.3	42	4.1	5	0.5
09:00	967	6	0.6	801	82.8	108	11.2	49	5.1	3	0.3
10:00	698	4	0.6	569	81.5	83	11.9	37	5.3	5	0.7
11:00	613	5	0.8	496	80.9	67	10.9	42	6.9	3	0.5
12:00	658	4	0.6	523	79.5	80	12.2	48	7.3	3	0.5
13:00	579	1	0.2	471	81.4	70	12.1	36	6.2	1	0.2
14:00	672	3	0.5	522	77.7	93	13.8	48	7.1	6	0.9
15:00	710	4	0.6	569	80.1	99	13.9	33	4.7	5	0.7
16:00	693	5	0.7	573	82.7	84	12.1	28	4.0	3	0.4
17:00	694	3	0.4	626	90.2	44	6.3	20	2.9	1	0.1
18:00	533	3	0.6	484	90.8	30	5.6	16	3.0	0	0.0
19:00	321	0	0.0	289	90.0	22	6.9	8	2.5	2	0.6
20:00	230	1	0.4	201	87.4	20	8.7	4	1.7	4	1.7
21:00	154	1	0.7	134	87.0	13	8.4	3	2.0	3	2.0
22:00	157	0	0.0	143	91.1	10	6.4	4	2.6	0	0.0
23:00	47	0	0.0	40	85.1	5	10.6	2	4.3	0	0.0
12H,7-19	8815	64	0.7	7349	83.4	922	10.5	440	5.0	40	0.5
16H,6-22	10297	69	0.7	8624	83.8	1071	10.4	482	4.7	51	0.5
18H,6-24	10501	69	0.7	8807	83.9	1086	10.3	488	4.7	51	0.5
24H,0-24	10728	69	0.6	8992	83.8	1113	10.4	500	4.7	54	0.5



18153		WOODSTOCK		NOVEMBER 2014		Posted Speed Limit (PSL)		Average	
Site	Location	Direction	Start Date	End Date	Total Vehicles	5 Day Ave.	7 Day Ave.	85%ile Speed	Mean Speed
Site No: 18153004	Site 4, Upper Camsfield Road, Woodstock (Signpost) SP 43864 19753	Channel: Northbound	Wed 05-Nov-14	Tue 11-Nov-14	31409	5058	4487	44.6	39.1
		Channel: Southbound	Wed 05-Nov-14	Tue 11-Nov-14	31258	5106	4465	43.7	36.8

TIME PERIOD	TOTAL VEHICLES	MOTOR-CYCLES	MOTOR-CYCLES%	CARS	CARS %	LGV	LGV %	HGV	HGV %	BUS	BUS %
<b>Wed 05-Nov-14</b>											
00:00	11	0	0.0	9	81.8	2	18.2	0	0.0	0	0.0
01:00	3	0	0.0	2	66.7	1	33.3	0	0.0	0	0.0
02:00	3	0	0.0	2	66.7	1	33.3	0	0.0	0	0.0
03:00	5	0	0.0	5	100.0	0	0.0	0	0.0	0	0.0
04:00	4	0	0.0	4	100.0	0	0.0	0	0.0	0	0.0
05:00	33	0	0.0	29	87.9	4	12.1	0	0.0	0	0.0
06:00	183	1	0.6	147	80.3	29	15.9	6	3.3	0	0.0
07:00	509	0	0.0	423	83.1	73	14.3	13	2.6	0	0.0
08:00	471	1	0.2	398	84.5	51	10.8	21	4.5	0	0.0
09:00	352	0	0.0	274	77.8	51	14.5	24	6.8	3	0.9
10:00	266	3	1.1	193	72.6	39	14.7	29	10.9	2	0.8
11:00	258	0	0.0	184	71.3	46	17.8	24	9.3	4	1.6
12:00	257	4	1.6	190	73.9	39	15.2	23	9.0	1	0.4
13:00	278	5	1.8	195	70.1	47	16.9	29	10.4	2	0.7
14:00	324	2	0.6	239	73.8	50	15.4	31	9.6	2	0.6
15:00	402	2	0.5	314	78.1	58	14.4	25	6.2	3	0.8
16:00	468	2	0.4	388	82.9	68	14.5	6	1.3	4	0.9
17:00	419	5	1.2	361	86.2	46	11.0	5	1.2	2	0.5
18:00	314	3	1.0	267	85.0	38	12.1	5	1.6	1	0.3
19:00	148	3	2.0	123	83.1	18	12.2	3	2.0	1	0.7
20:00	74	1	1.4	62	83.8	10	13.5	1	1.4	0	0.0
21:00	60	0	0.0	59	98.3	1	1.7	0	0.0	0	0.0
22:00	59	1	1.7	52	88.1	6	10.2	0	0.0	0	0.0
23:00	23	0	0.0	21	91.3	2	8.7	0	0.0	0	0.0
12H,7-19	4318	27	0.6	3426	79.3	606	14.0	235	5.4	24	0.6
16H,6-22	4783	32	0.7	3817	79.8	664	13.9	245	5.1	25	0.5
18H,6-24	4865	33	0.7	3890	80.0	672	13.8	245	5.0	25	0.5
24H,0-24	4924	33	0.7	3941	80.0	680	13.8	245	5.0	25	0.5





18153 WOODSTOCK Site No: 18153004 Location Site 4, Upper Campsfield Road, Woodstock (Signpost)  
 Wed 05-Nov-14 to Tue 11-Nov-14 Channel: Northbound

TIME PERIOD	TOTAL VEHICLES	MOTOR-CYCLES	MOTOR-CYCLES%	CARS	CARS %	LGV	LGV %	HGV	HGV %	BUS	BUS %
Thu 06-Nov-14											
00:00	7	0	0.0	7	100.0	0	0.0	0	0.0	0	0.0
01:00	5	0	0.0	4	80.0	1	20.0	0	0.0	0	0.0
02:00	3	0	0.0	3	100.0	0	0.0	0	0.0	0	0.0
03:00	3	0	0.0	3	100.0	0	0.0	0	0.0	0	0.0
04:00	4	0	0.0	3	75.0	1	25.0	0	0.0	0	0.0
05:00	34	0	0.0	27	79.4	6	17.7	0	0.0	1	2.9
06:00	212	0	0.0	167	78.8	35	16.5	9	4.3	1	0.5
07:00	513	1	0.2	422	82.3	75	14.6	15	2.9	0	0.0
08:00	535	3	0.6	449	83.9	62	11.6	19	3.6	2	0.4
09:00	406	0	0.0	295	72.7	71	17.5	37	9.1	3	0.7
10:00	297	2	0.7	223	75.1	53	17.9	18	6.1	1	0.3
11:00	273	2	0.7	200	73.3	37	13.6	33	12.1	1	0.4
12:00	250	1	0.4	185	74.0	43	17.2	19	7.6	2	0.8
13:00	260	0	0.0	201	77.3	33	12.7	20	7.7	6	2.3
14:00	340	1	0.3	257	75.6	50	14.7	29	8.5	3	0.9
15:00	353	1	0.3	266	75.4	63	17.9	20	5.7	3	0.9
16:00	459	0	0.0	366	79.7	78	17.0	14	3.1	1	0.2
17:00	402	3	0.8	355	88.3	34	8.5	7	1.7	3	0.8
18:00	307	2	0.7	276	89.9	24	7.8	4	1.3	1	0.3
19:00	194	1	0.5	173	89.2	18	9.3	2	1.0	0	0.0
20:00	120	1	0.8	103	85.8	15	12.5	1	0.8	0	0.0
21:00	82	0	0.0	68	82.9	10	12.2	3	3.7	1	1.2
22:00	63	0	0.0	54	85.7	8	12.7	1	1.6	0	0.0
23:00	32	0	0.0	24	75.0	7	21.9	0	0.0	1	3.1
12H,7-19	4395	16	0.4	3495	79.5	623	14.2	235	5.4	26	0.6
16H,6-22	5003	18	0.4	4006	80.1	701	14.0	250	5.0	28	0.6
18H,6-24	5098	18	0.4	4084	80.1	716	14.0	251	4.9	29	0.6
24H,0-24	5154	18	0.4	4131	80.2	724	14.1	251	4.9	30	0.6



18153 WOODSTOCK Site No: 18153004 Location Site 4, Upper Campsfield Road, Woodstock (Signpost)  
 Wed 05-Nov-14 to Tue 11-Nov-14 Channel: Northbound

TIME PERIOD	TOTAL VEHICLES	MOTOR-CYCLES	MOTOR-CYCLES%	CARS	CARS %	LGV	LGV %	HGV	HGV %	BUS	BUS %
Fri 07-Nov-14											
00:00	8	0	0.0	5	62.5	3	37.5	0	0.0	0	0.0
01:00	5	0	0.0	3	60.0	1	20.0	1	20.0	0	0.0
02:00	2	0	0.0	2	100.0	0	0.0	0	0.0	0	0.0
03:00	4	0	0.0	3	75.0	1	25.0	0	0.0	0	0.0
04:00	10	0	0.0	7	70.0	3	30.0	0	0.0	0	0.0
05:00	35	0	0.0	26	74.3	6	17.1	3	8.6	0	0.0
06:00	174	1	0.6	143	82.2	24	13.8	6	3.5	0	0.0
07:00	463	1	0.2	359	77.5	81	17.5	20	4.3	2	0.4
08:00	462	3	0.7	383	82.9	45	9.7	30	6.5	1	0.2
09:00	325	3	0.9	232	71.4	61	18.8	25	7.7	4	1.2
10:00	259	1	0.4	190	73.4	42	16.2	25	9.7	1	0.4
11:00	306	3	1.0	230	75.2	50	16.3	21	6.9	2	0.7
12:00	329	2	0.6	254	77.2	49	14.9	22	6.7	2	0.6
13:00	345	1	0.3	267	77.4	45	13.0	31	9.0	1	0.3
14:00	436	0	0.0	336	77.1	62	14.2	33	7.6	5	1.2
15:00	500	0	0.0	397	79.4	75	15.0	22	4.4	6	1.2
16:00	475	2	0.4	382	80.4	74	15.6	12	2.5	5	1.1
17:00	382	2	0.5	337	88.2	38	10.0	4	1.1	1	0.3
18:00	276	1	0.4	241	87.3	31	11.2	2	0.7	1	0.4
19:00	158	0	0.0	135	85.4	22	13.9	0	0.0	1	0.6
20:00	84	0	0.0	75	89.3	9	10.7	0	0.0	0	0.0
21:00	95	0	0.0	82	86.3	12	12.6	1	1.1	0	0.0
22:00	53	0	0.0	50	94.3	2	3.8	0	0.0	1	1.9
23:00	39	0	0.0	34	87.2	5	12.8	0	0.0	0	0.0
12H,7-19	4558	19	0.4	3608	79.2	653	14.3	247	5.4	31	0.7
16H,6-22	5069	20	0.4	4043	79.8	720	14.2	254	5.0	32	0.6
18H,6-24	5161	20	0.4	4127	80.0	727	14.1	254	4.9	33	0.6
24H,0-24	5225	20	0.4	4173	79.9	741	14.2	258	4.9	33	0.6



18153		WOODSTOCK				Site No: 18153004		Location		Site 4, Upper Campsfield Road, Woodstock (Signpost)	
Wed 05-Nov-14 to Tue 11-Nov-14						Channel: Northbound					
TIME PERIOD	TOTAL VEHICLES	MOTOR-CYCLES	MOTOR-CYCLES%	CARS	CARS %	LGV	LGV %	HGV	HGV %	BUS	BUS %
Sat 08-Nov-14											
00:00	18	1	5.6	15	83.3	2	11.1	0	0.0	0	0.0
01:00	8	0	0.0	6	75.0	2	25.0	0	0.0	0	0.0
02:00	6	0	0.0	6	100.0	0	0.0	0	0.0	0	0.0
03:00	9	0	0.0	6	66.7	3	33.3	0	0.0	0	0.0
04:00	7	0	0.0	6	85.7	1	14.3	0	0.0	0	0.0
05:00	15	0	0.0	8	53.3	4	26.7	3	20.0	0	0.0
06:00	44	0	0.0	39	88.6	4	9.1	1	2.3	0	0.0
07:00	85	0	0.0	76	89.4	9	10.6	0	0.0	0	0.0
08:00	144	0	0.0	116	80.6	25	17.4	3	2.1	0	0.0
09:00	249	1	0.4	220	88.4	25	10.0	3	1.2	0	0.0
10:00	259	1	0.4	229	88.4	26	10.0	1	0.4	2	0.8
11:00	289	1	0.4	256	88.6	29	10.0	2	0.7	1	0.4
12:00	330	1	0.3	296	89.7	28	8.5	5	1.5	0	0.0
13:00	254	4	1.6	228	89.8	21	8.3	1	0.4	0	0.0
14:00	285	1	0.4	268	94.0	13	4.6	3	1.1	0	0.0
15:00	255	0	0.0	227	89.0	27	10.6	1	0.4	0	0.0
16:00	266	2	0.8	249	93.6	12	4.5	2	0.8	1	0.4
17:00	276	3	1.1	260	94.2	12	4.4	0	0.0	1	0.4
18:00	192	2	1.0	172	89.6	15	7.8	3	1.6	0	0.0
19:00	73	0	0.0	68	93.2	5	6.9	0	0.0	0	0.0
20:00	67	0	0.0	64	95.5	3	4.5	0	0.0	0	0.0
21:00	49	0	0.0	48	98.0	1	2.0	0	0.0	0	0.0
22:00	38	1	2.6	36	94.7	1	2.6	0	0.0	0	0.0
23:00	66	0	0.0	59	89.4	7	10.6	0	0.0	0	0.0
12H,7-19	2884	16	0.6	2597	90.1	242	8.4	24	0.8	5	0.2
16H,6-22	3117	16	0.5	2816	90.3	255	8.2	25	0.8	5	0.2
18H,6-24	3221	17	0.5	2911	90.4	263	8.2	25	0.8	5	0.2
24H,0-24	3284	18	0.6	2958	90.1	275	8.4	28	0.9	5	0.2



TIME PERIOD	TOTAL VEHICLES	MOTOR-CYCLES	MOTOR-CYCLES%	CARS	CARS %	LGV	LGV %	HGV	HGV %	BUS	BUS %
Sun 09-Nov-14											
00:00	27	0	0.0	23	85.2	3	11.1	1	3.7	0	0.0
01:00	11	0	0.0	8	72.7	3	27.3	0	0.0	0	0.0
02:00	10	0	0.0	7	70.0	3	30.0	0	0.0	0	0.0
03:00	6	0	0.0	6	100.0	0	0.0	0	0.0	0	0.0
04:00	7	0	0.0	5	71.4	2	28.6	0	0.0	0	0.0
05:00	8	0	0.0	6	75.0	2	25.0	0	0.0	0	0.0
06:00	23	0	0.0	19	82.6	4	17.4	0	0.0	0	0.0
07:00	49	1	2.0	31	63.3	13	26.5	4	8.2	0	0.0
08:00	67	1	1.5	59	88.1	6	9.0	1	1.5	0	0.0
09:00	121	0	0.0	114	94.2	3	2.5	4	3.3	0	0.0
10:00	213	0	0.0	204	95.8	3	1.4	6	2.8	0	0.0
11:00	232	2	0.9	218	94.0	9	3.9	3	1.3	0	0.0
12:00	217	2	0.9	196	90.3	17	7.8	2	0.9	0	0.0
13:00	250	3	1.2	233	93.2	13	5.2	1	0.4	0	0.0
14:00	225	2	0.9	209	92.9	12	5.3	2	0.9	0	0.0
15:00	292	6	2.1	274	93.8	11	3.8	1	0.3	0	0.0
16:00	327	3	0.9	308	94.2	15	4.6	1	0.3	0	0.0
17:00	264	0	0.0	237	89.8	24	9.1	2	0.8	1	0.4
18:00	182	1	0.6	160	87.9	20	11.0	0	0.0	1	0.6
19:00	122	0	0.0	112	91.8	8	6.6	2	1.6	0	0.0
20:00	66	0	0.0	64	97.0	1	1.5	1	1.5	0	0.0
21:00	68	0	0.0	61	89.7	7	10.3	0	0.0	0	0.0
22:00	25	0	0.0	22	88.0	2	8.0	1	4.0	0	0.0
23:00	21	0	0.0	18	85.7	3	14.3	0	0.0	0	0.0
12H,7-19	2439	21	0.9	2243	92.0	146	6.0	27	1.1	2	0.1
16H,6-22	2718	21	0.8	2499	91.9	166	6.1	30	1.1	2	0.1
18H,6-24	2764	21	0.8	2539	91.9	171	6.2	31	1.1	2	0.1
24H,0-24	2833	21	0.7	2594	91.6	184	6.5	32	1.1	2	0.1





18153	WOODSTOCK	Site No: 18153004	Location	Site 4, Upper Campsfield Road, Woodstock (Signpost)								
Wed 05-Nov-14 to Tue 11-Nov-14	Channel: Northbound											
TIME PERIOD	TOTAL VEHICLES	MOTOR-CYCLES	MOTOR-CYCLES%	CARS	CARS %	LGV	LGV %	HGV	HGV %	BUS	BUS %	
Mon 10-Nov-14												
00:00	6	0	0.0	4	66.7	2	33.3	0	0.0	0	0.0	
01:00	3	0	0.0	2	66.7	1	33.3	0	0.0	0	0.0	
02:00	3	0	0.0	2	66.7	1	33.3	0	0.0	0	0.0	
03:00	4	0	0.0	4	100.0	0	0.0	0	0.0	0	0.0	
04:00	3	0	0.0	3	100.0	0	0.0	0	0.0	0	0.0	
05:00	29	0	0.0	26	89.7	2	6.9	1	3.5	0	0.0	
06:00	177	1	0.6	149	84.2	23	13.0	4	2.3	0	0.0	
07:00	511	0	0.0	429	84.0	71	13.9	11	2.2	0	0.0	
08:00	487	1	0.2	419	86.0	47	9.7	20	4.1	0	0.0	
09:00	366	0	0.0	289	79.0	49	13.4	26	7.1	2	0.6	
10:00	283	3	1.1	204	72.1	44	15.6	30	10.6	2	0.7	
11:00	270	0	0.0	185	68.5	56	20.7	24	8.9	5	1.9	
12:00	273	4	1.5	204	74.7	41	15.0	23	8.4	1	0.4	
13:00	266	6	2.3	182	68.4	41	15.4	35	13.2	2	0.8	
14:00	331	2	0.6	237	71.6	57	17.2	33	10.0	2	0.6	
15:00	389	1	0.3	298	76.6	59	15.2	29	7.5	2	0.5	
16:00	446	1	0.2	374	83.9	58	13.0	8	1.8	5	1.1	
17:00	437	7	1.6	381	87.2	43	9.8	4	0.9	2	0.5	
18:00	313	3	1.0	271	86.6	33	10.5	5	1.6	1	0.3	
19:00	148	4	2.7	127	85.8	13	8.8	3	2.0	1	0.7	
20:00	72	1	1.4	60	83.3	10	13.9	1	1.4	0	0.0	
21:00	56	1	1.8	52	92.9	1	1.8	0	0.0	2	3.6	
22:00	62	1	1.6	56	90.3	5	8.1	0	0.0	0	0.0	
23:00	22	0	0.0	19	86.4	2	9.1	1	4.6	0	0.0	
12H:7-19	4372	28	0.6	3473	79.4	599	13.7	248	5.7	24	0.6	
16H:6-22	4825	35	0.7	3861	80.0	646	13.4	256	5.3	27	0.6	
18H:6-24	4909	36	0.7	3936	80.2	653	13.3	257	5.2	27	0.6	
24H:0-24	4957	36	0.7	3977	80.2	659	13.3	258	5.2	27	0.5	

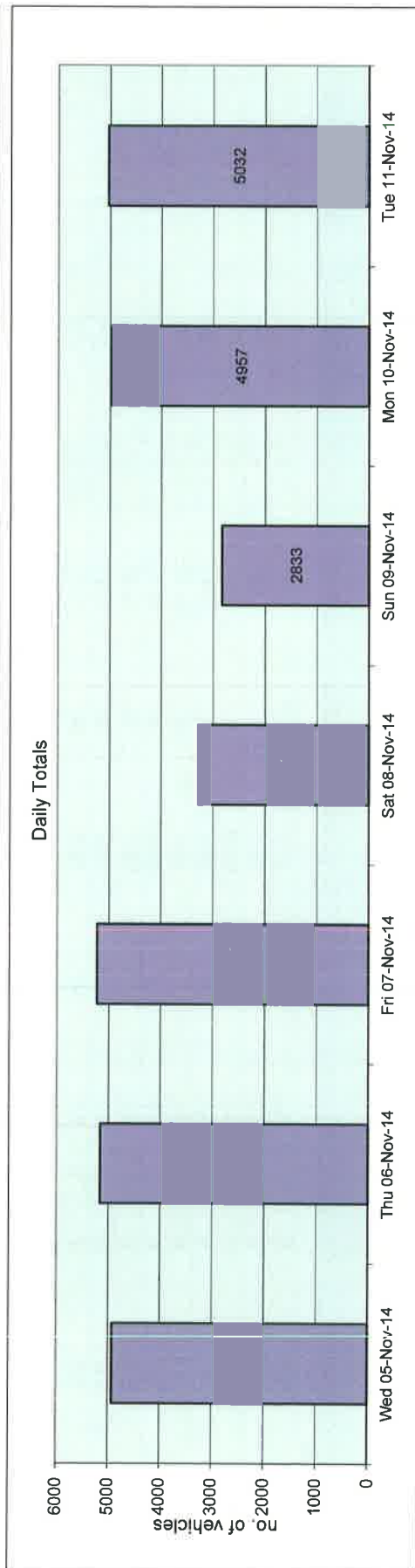


Data produced by  
Axiom Traffic Ltd

18153	WOODSTOCK	Site No: 18153004	Location	Site 4, Upper Campsfield Road, Woodstock (Signpost)							
Wed 05-Nov-14 to Tue 11-Nov-14		Channel: Northbound									
TIME PERIOD	TOTAL VEHICLES	MOTOR-CYCLES	MOTOR-CYCLES%	CARS	CARS%	LGV	LGV%	HGV	HGV%	BUS	BUS%
<b>Tue 11-Nov-14</b>											
00:00	13	0	0.0	12	92.3	1	7.7	0	0.0	0	0.0
01:00	5	0	0.0	4	80.0	1	20.0	0	0.0	0	0.0
02:00	2	0	0.0	2	100.0	0	0.0	0	0.0	0	0.0
03:00	5	0	0.0	4	80.0	0	0.0	1	20.0	0	0.0
04:00	3	0	0.0	1	33.3	2	66.7	0	0.0	0	0.0
05:00	33	0	0.0	27	81.8	4	12.1	2	6.1	0	0.0
06:00	176	0	0.0	145	82.4	19	10.8	12	6.8	0	0.0
07:00	529	0	0.0	456	86.2	50	9.5	23	4.4	0	0.0
08:00	513	3	0.6	441	86.0	51	9.9	16	3.1	2	0.4
09:00	408	0	0.0	325	79.7	56	13.7	23	5.6	4	1.0
10:00	216	0	0.0	172	79.6	29	13.4	15	6.9	0	0.0
11:00	286	0	0.0	208	72.7	55	19.2	21	7.3	2	0.7
12:00	252	1	0.4	186	73.8	52	20.6	12	4.8	1	0.4
13:00	298	1	0.3	221	74.2	48	16.1	28	9.4	0	0.0
14:00	319	1	0.3	237	74.3	62	19.4	16	5.0	3	0.9
15:00	382	2	0.5	307	80.4	46	12.0	23	6.0	4	1.1
16:00	451	1	0.2	380	84.3	64	14.2	5	1.1	1	0.2
17:00	428	3	0.7	381	89.0	37	8.6	6	1.4	1	0.2
18:00	265	0	0.0	251	94.7	11	4.2	2	0.8	1	0.4
19:00	178	2	1.1	161	90.5	14	7.9	0	0.0	1	0.6
20:00	95	0	0.0	82	86.3	13	13.7	0	0.0	0	0.0
21:00	69	1	1.5	61	88.4	6	8.7	0	0.0	1	1.5
22:00	79	0	0.0	75	94.9	2	2.5	2	2.5	0	0.0
23:00	27	0	0.0	22	81.5	4	14.8	0	0.0	1	3.7
12H,7-19	4347	12	0.3	3565	82.0	561	12.9	190	4.4	19	0.4
16H,6-22	4865	15	0.3	4014	82.5	613	12.6	202	4.2	21	0.4
18H,6-24	4971	15	0.3	4111	82.7	619	12.5	204	4.1	22	0.4
24H,0-24	5032	15	0.3	4161	82.7	627	12.5	207	4.1	22	0.4



18153		WOODSTOCK				Site No: 18153004				Location			
Wed 05-Nov-14 to Tue 11-Nov-14		Channel: Northbound				Site 4, Upper Campsfield Road, Woodstock (Signpost)							
TIME PERIOD	TOTAL VEHICLES	MOTOR-CYCLES	MOTOR-CYCLES%	CARS	CARS %	LGV	LGV %	HGV	HGV %	BUS	BUS %		
<b>Daily Totals</b>													
Wed 05-Nov-14	4924	33	0.7	3941	80.0	680	13.8	245	5.0	25	0.5		
Thu 06-Nov-14	5154	18	0.4	4131	80.2	724	14.1	251	4.9	30	0.6		
Fri 07-Nov-14	5225	20	0.4	4173	79.9	741	14.2	258	4.9	33	0.6		
Sat 08-Nov-14	3284	18	0.6	2958	90.1	275	8.4	28	0.9	5	0.2		
Sun 09-Nov-14	2833	21	0.7	2594	91.6	184	6.5	32	1.1	2	0.1		
Mon 10-Nov-14	4957	36	0.7	3977	80.2	659	13.3	258	5.2	27	0.5		
Tue 11-Nov-14	5032	15	0.3	4161	82.7	627	12.5	207	4.1	22	0.4		
<b>Total Vehicles</b>	<b>31409</b>	<b>161</b>	<b>0.5</b>	<b>25935</b>	<b>83.5</b>	<b>3890</b>	<b>11.8</b>	<b>1279</b>	<b>3.7</b>	<b>144</b>	<b>0.4</b>		





18153 WOODSTOCK Site No: 18153004 Location Site 4, Upper Campsfield Road, Woodstock (Signpost)

Wed 05-Nov-14 to Tue 11-Nov-14 Channel: Northbound

Time Period Total Vehicles 85%ile Speed Mean Speed Stand Dev. <11Mph 11-<16 16-<21 21-<26 26-<31 31-<36 36-<41 41-<46 46-<51 51-<56 56-<61 =>61

Wed 05-Nov-14

00:00	11	45.3	41.7	5.7	0	0	0	0	0	1	5	3	1	1	0	0
01:00	3	-	41.8	5.9	0	0	0	0	0	2	0	0	1	0	0	0
02:00	3	-	43.5	5	0	0	0	0	0	1	1	1	1	0	0	0
03:00	5	-	40.5	9.8	0	0	0	1	1	0	2	0	0	1	0	0
04:00	4	-	42.3	7.6	0	0	0	0	0	3	0	0	0	1	0	0
05:00	33	47.6	43	4.8	0	0	0	0	1	10	15	5	2	0	0	0
06:00	183	45.5	40.7	5.3	0	1	0	0	1	24	70	65	18	4	0	0
07:00	509	45	39.8	6.3	2	2	0	0	18	84	212	142	32	9	3	5
08:00	471	42.4	36.5	7	5	1	0	13	57	129	176	66	16	2	3	3
09:00	352	44.6	38.3	6.3	0	1	2	9	25	71	127	89	23	5	0	0
10:00	266	44.4	38	6.8	1	1	3	2	26	55	100	56	17	4	0	1
11:00	258	44.3	38.5	5.6	0	1	0	0	16	67	91	67	13	3	0	0
12:00	257	44.7	39.4	5.8	0	0	0	2	10	51	107	64	14	6	3	0
13:00	278	44.9	39.2	5.4	0	0	0	0	8	72	102	69	23	4	0	0
14:00	324	44.4	38.5	6.9	2	1	0	6	14	78	126	71	16	5	1	4
15:00	402	44.1	38.2	6.2	3	2	1	0	20	102	161	83	26	4	0	0
16:00	468	44.7	39.3	5.5	1	0	2	0	13	99	185	132	28	6	2	0
17:00	419	44.6	39.4	6.2	1	0	0	1	16	80	191	92	27	2	2	7
18:00	314	45.2	39.7	6.1	0	2	2	1	9	46	140	79	22	12	1	0
19:00	148	46.1	40.8	6	0	1	0	0	5	15	59	45	16	7	0	0
20:00	74	45.7	40.8	5.7	0	0	0	0	2	10	28	24	7	2	1	0
21:00	60	45.3	40.8	5.3	0	0	0	0	2	7	21	24	4	2	0	0
22:00	59	45.6	40.7	5.6	0	0	0	0	1	10	21	19	5	3	0	0
23:00	23	45.3	40.5	7.3	0	0	1	0	0	2	10	7	2	0	1	0
12H,7-19	4318	44.5	38.7	6.3	15	11	10	34	232	934	1718	1010	257	62	15	20
16H,6-22	4783	44.7	38.9	6.2	15	13	10	34	242	990	1896	1168	302	77	16	20
18H,6-24	4865	44.7	38.9	6.2	15	13	11	34	243	1002	1927	1194	309	80	17	20
24H,0-24	4924	44.8	39	6.3	15	13	11	34	244	1005	1948	1215	317	85	17	20





18153 WOODSTOCK Site No: 18153004 Location Site 4, Upper Campsfield Road, Woodstock (Signpost)

Wed 05-Nov-14 to Tue 11-Nov-14 Channel: Northbound

Time Period Total Vehicles 85%ile Speed Mean Speed Stand Dev. <11Mph 11-<16 16-<21 21-<26 26-<31 31-<36 36-<41 41-<46 46-<51 51-<56 56-<61 =>61

Thu 06-Nov-14

00:00	7	-	43.5	3.2	0	0	0	0	0	0	0	1	5	1	0	0	0
01:00	5	-	40.5	7.7	0	0	0	0	0	1	3	0	0	0	1	0	0
02:00	3	-	46.8	3.1	0	0	0	0	0	0	0	1	2	0	0	0	0
03:00	3	-	40.2	3.1	0	0	0	0	0	0	2	1	0	0	0	0	0
04:00	4	-	38.5	6	0	0	0	0	0	2	0	2	0	0	0	0	0
05:00	34	49.1	43.1	5.6	0	0	0	0	0	3	11	7	12	1	0	0	0
06:00	212	44.7	38.5	6.3	0	1	1	7	10	49	59	72	12	1	0	0	0
07:00	513	44	38.6	5.9	0	1	1	7	28	100	234	109	25	3	1	4	4
08:00	535	44	38.3	6.2	0	2	2	11	31	112	231	110	25	6	3	2	2
09:00	406	43.6	37	6.5	2	2	3	14	34	99	147	85	20	0	0	0	0
10:00	297	43.8	37.9	6.1	0	3	0	1	20	79	119	54	16	4	1	0	0
11:00	273	44	38	6.3	0	3	1	1	19	68	108	52	16	4	1	0	0
12:00	250	44.3	38.2	7.1	0	4	1	1	13	69	90	51	13	2	4	2	2
13:00	260	43.9	36.7	8.7	11	3	2	6	18	42	106	56	14	2	0	0	0
14:00	340	44.5	38.7	6.3	0	1	0	2	18	90	130	67	22	5	3	2	2
15:00	353	44.7	39.6	5.7	0	1	1	0	6	70	155	89	21	7	0	3	3
16:00	459	43.9	38.5	6.2	2	1	1	2	24	100	201	102	17	2	2	5	5
17:00	402	43.7	38.8	5	0	0	1	1	10	85	196	89	14	5	0	1	1
18:00	307	45.8	41	5.1	0	0	0	0	0	37	133	95	33	7	1	1	1
19:00	194	45.1	40.6	4.7	0	1	0	0	1	15	91	69	16	1	0	0	0
20:00	120	45.4	41.1	5.3	0	0	0	0	2	14	43	48	8	4	1	0	0
21:00	82	45.6	40	5.7	0	0	0	0	0	21	30	20	7	4	0	0	0
22:00	63	46	41	5.8	0	0	0	0	0	11	24	18	6	3	1	0	0
23:00	32	45.1	40.8	5	0	0	0	0	0	5	11	13	2	1	0	0	0
12H,7-19	4395	44.2	38.5	6.3	15	21	13	46	221	951	1850	959	236	47	16	20	20
16H,6-22	5003	44.4	38.6	6.2	15	23	14	53	234	1050	2073	1168	279	57	17	20	20
18H,6-24	5098	44.4	38.7	6.2	15	23	14	53	234	1066	2108	1199	287	61	18	20	20
24H,0-24	5154	44.5	38.7	6.2	15	23	14	53	234	1072	2125	1215	302	63	18	20	20



Data produced by  
Axiom Traffic Ltd